
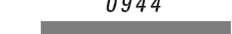
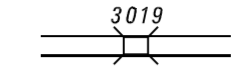
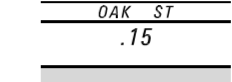






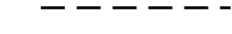

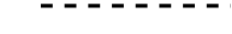

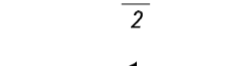


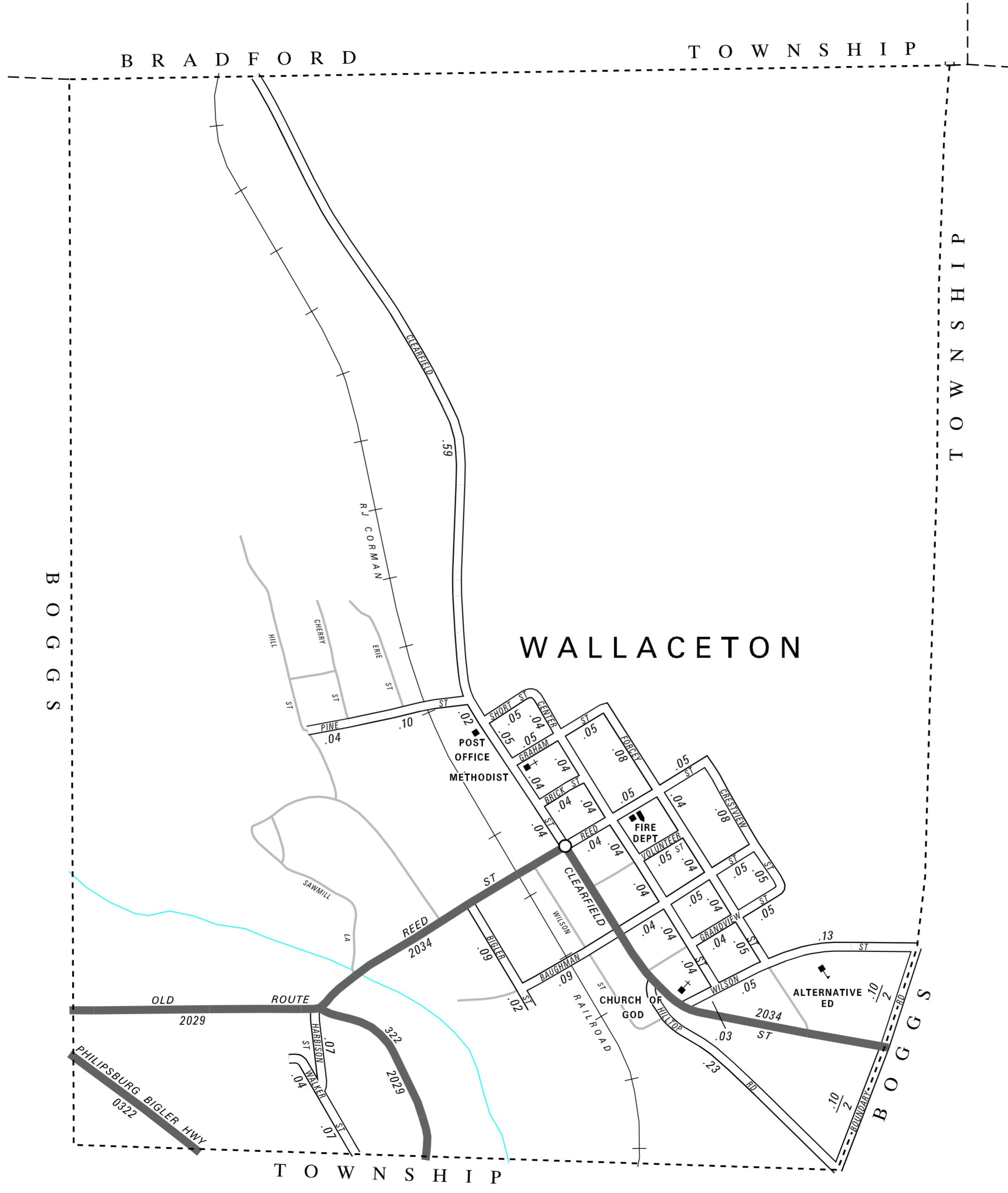
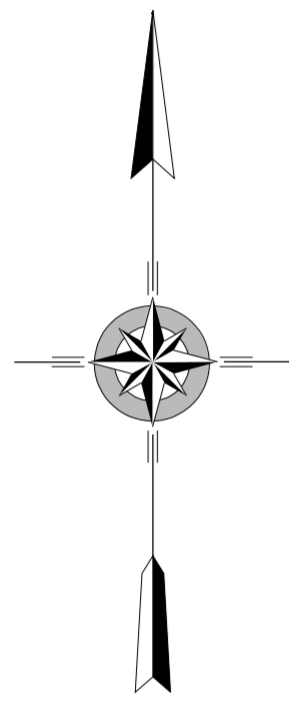


TOTAL MILES	
Borough Road System	2.97
State Highway System	1.43
Total	4.50

POPULATION 350
(2000 Census)

LEGEND

-  LIMITED ACCESS HIGHWAY
-  STATE ROUTE AND NUMBER
-  STATE MAINTAINED BRIDGE ON BOROUGH STREET
-  BOROUGH STREET NAME AND SEGMENT LENGTH IN MILES
-  TURNBACK BOROUGH STREET
-  BOROUGH ALLEY
-  OTHER ROAD
-  RAILROAD
-  STATE BOUNDARY
-  COUNTY BOUNDARY
-  TOWNSHIP BOUNDARY
-  CITY BOUNDARY
-  BOROUGH BOUNDARY
-  MUNICIPAL BUILDING
-  SPLIT MILEAGE BETWEEN MUNICIPALITIES
-  SCHOOL, COLLEGE OR UNIVERSITY
-  POINT OF INTEREST



- BAUGHMAN ST
- BIGLER ST
- BOUNDARY RD
- BRICK ST
- CENTER ST
- CLEARFIELD ST
- CRESTVIEW ST
- FORCEY ST
- GRAHAM ST
- GRANDVIEW ST
- HARBISON ST
- HILLTOP RD
- PINE ST
- REED ST
- SHORT ST
- VOLUNTEER ST
- WALKER ST
- WILSON ST

WALLACETON BOROUGH
CLEARFIELD COUNTY

PREPARED BY THE
PENNSYLVANIA DEPARTMENT OF TRANSPORTATION
BUREAU OF PLANNING AND RESEARCH
GEOGRAPHIC INFORMATION DIVISION
IN COOPERATION WITH THE
U.S. DEPARTMENT OF TRANSPORTATION
FEDERAL HIGHWAY ADMINISTRATION
AND
MUNICIPAL SERVICES DISTRICT 2-0
MUNICIPAL CODE 17 418
REVISED PER FORM 990 DATED 12-04-08

