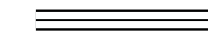
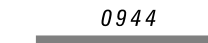
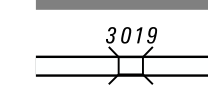
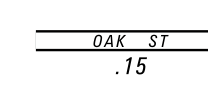








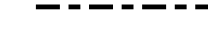
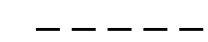

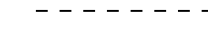



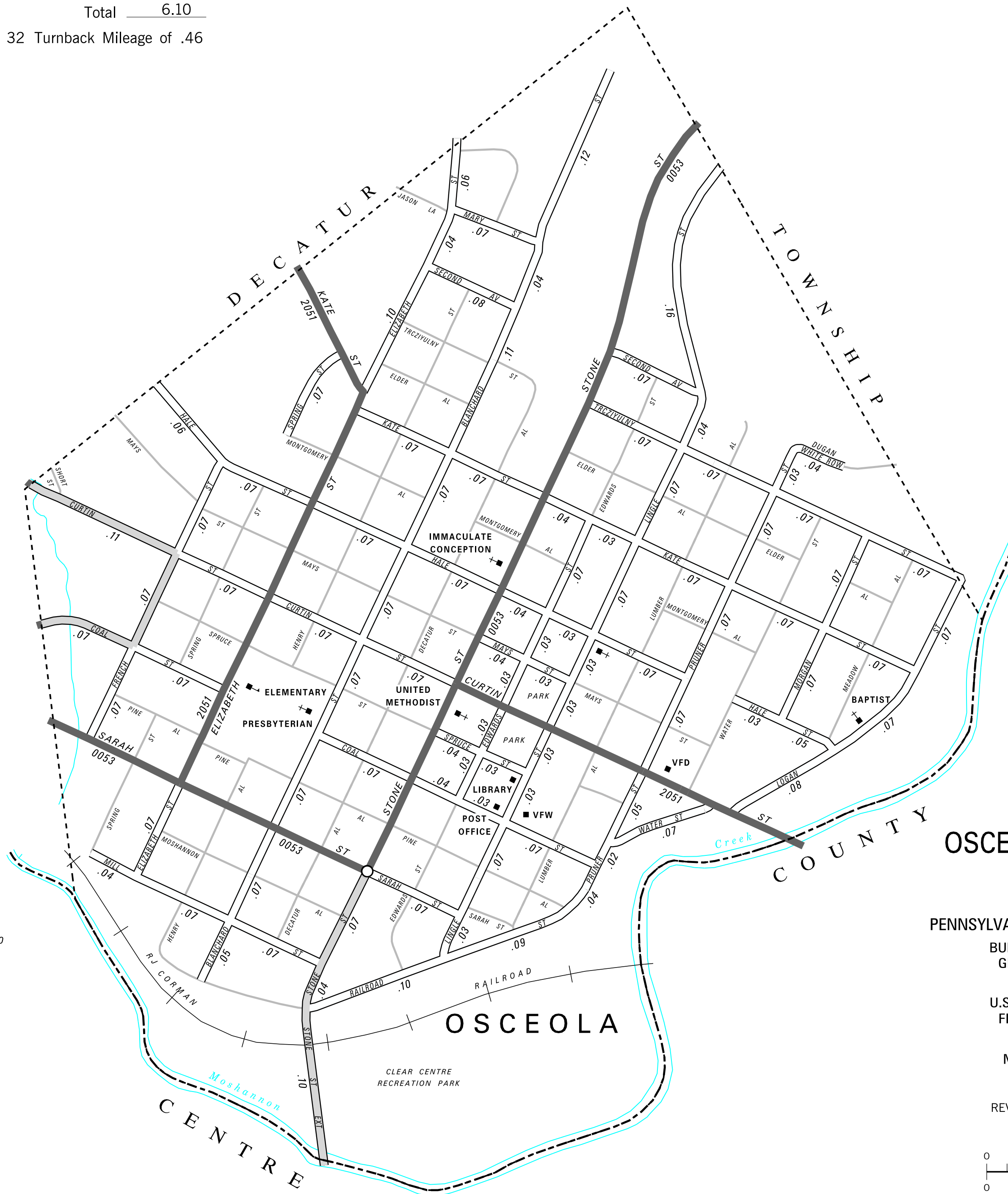
TOTAL MILES	
Borough Road System	5.66 *
State Highway System	1.44
Total	6.10

POPULATION 1,141
(2010 Census)

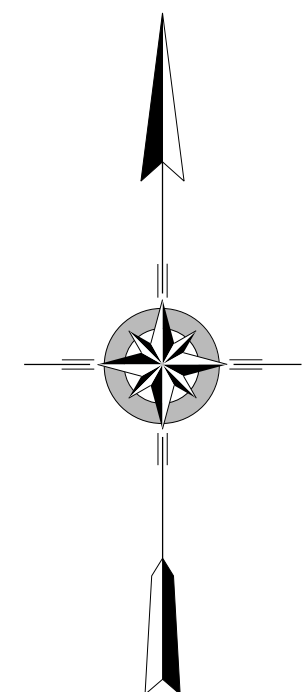
* Includes ACT 32 Turnback Mileage of .46

LEGEND

-  LIMITED ACCESS HIGHWAY
-  STATE ROUTE AND NUMBER
-  STATE MAINTAINED BRIDGE ON BOROUGH STREET
-  BOROUGH STREET NAME AND SEGMENT LENGTH IN MILES
-  TURNBACK BOROUGH STREET
-  BOROUGH ALLEY
-  OTHER ROAD
-  RAILROAD
-  STATE BOUNDARY
-  COUNTY BOUNDARY
-  TOWNSHIP BOUNDARY
-  CITY BOUNDARY
-  BOROUGH BOUNDARY
-  MUNICIPAL BUILDING
-  SPLIT MILEAGE BETWEEN MUNICIPALITIES
-  SCHOOL, COLLEGE OR UNIVERSITY
-  POINT OF INTEREST



- BLANCHARD ST
- COAL ST
- CURTIN ST
- DUGAN WHITE RO
- EDWARDS ST
- ELIZABETH ST
- FRENCH ST
- HALE ST
- KATE ST
- LINGLE ST
- LOGAN ST
- MARY ST
- MAYS ST
- MILL ST
- MORGAN ST
- PRUNER ST
- RAILROAD ST
- SARAH ST
- SECOND AV
- SPRING ST
- SPRUCE ST
- STONE ST
- TRCZYULNY ST
- WATER ST



OSCEOLA MILLS BOROUGH
CLEARFIELD COUNTY

PREPARED BY THE
PENNSYLVANIA DEPARTMENT OF TRANSPORTATION
BUREAU OF PLANNING AND RESEARCH
GEOGRAPHIC INFORMATION DIVISION
IN COOPERATION WITH THE
U.S. DEPARTMENT OF TRANSPORTATION
FEDERAL HIGHWAY ADMINISTRATION
AND
MUNICIPAL SERVICES DISTRICT 2-0
MUNICIPAL CODE 17 415
REVISED PER FORM 990 DATED 4-26-16

