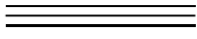

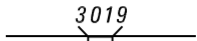

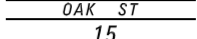








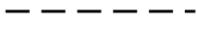
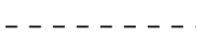


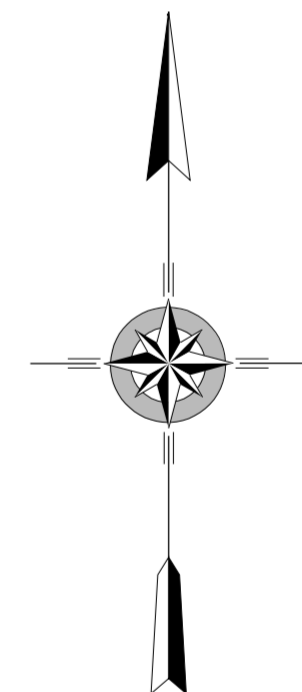
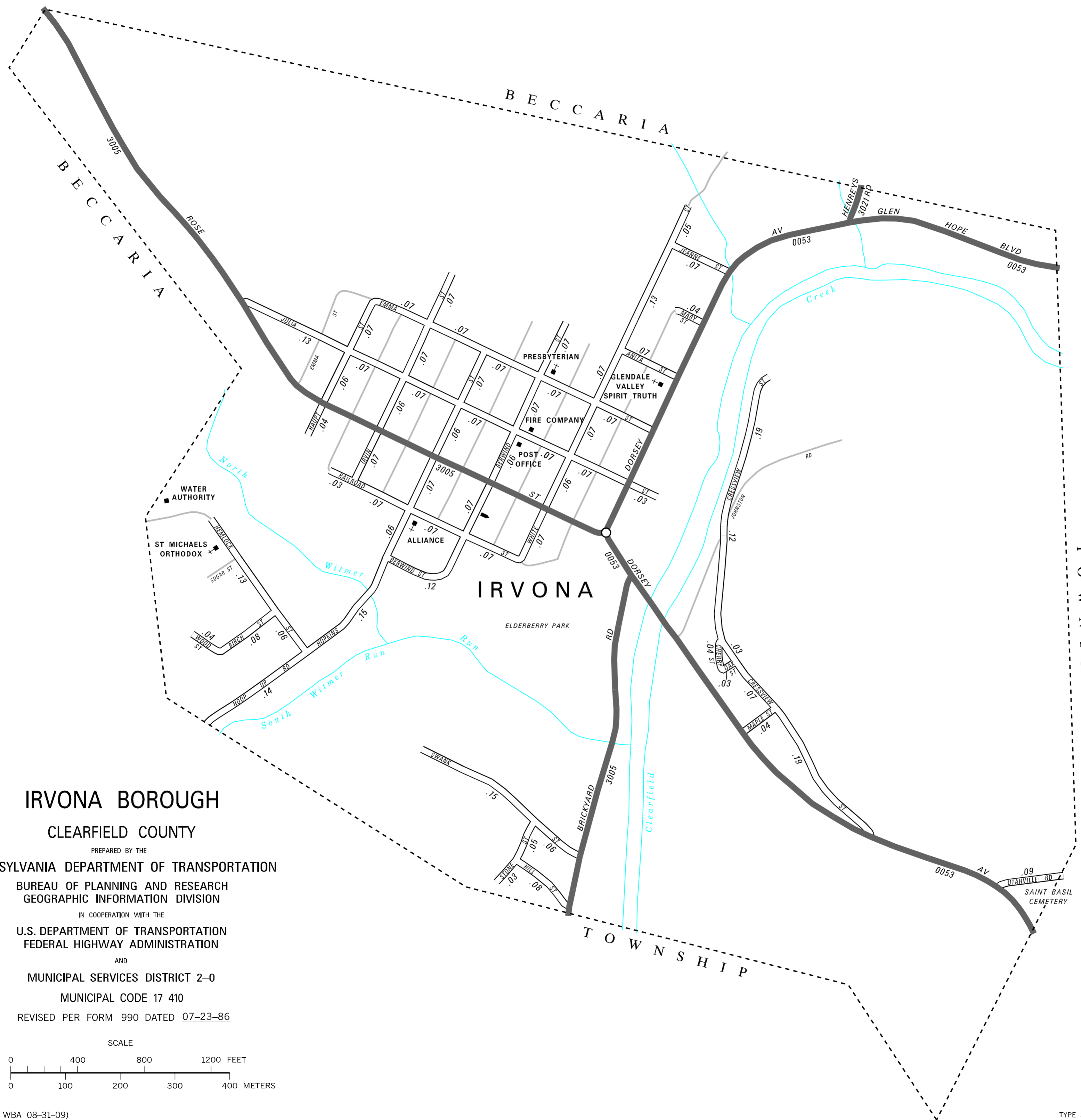


TOTAL MILES
 Borough Road System 4.59
 State Highway System 2.73
 Total 7.32

POPULATION 680
 (2000 Census)

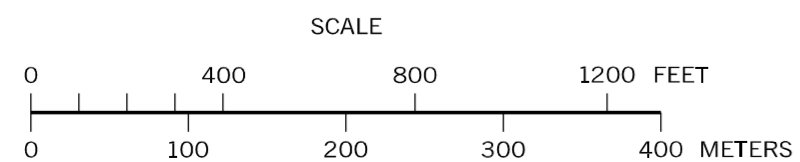
LEGEND

-  LIMITED ACCESS HIGHWAY
-  STATE ROUTE AND NUMBER
-  STATE MAINTAINED BRIDGE ON BOROUGH STREET
-  BOROUGH STREET NAME AND SEGMENT LENGTH IN MILES
-  TURNBACK BOROUGH STREET
-  BOROUGH ALLEY
-  OTHER ROAD
-  RAILROAD
-  STATE BOUNDARY
-  COUNTY BOUNDARY
-  TOWNSHIP BOUNDARY
-  CITY BOUNDARY
-  BOROUGH BOUNDARY
-  MUNICIPAL BUILDING
-  SPLIT MILEAGE BETWEEN MUNICIPALITIES
-  SCHOOL, COLLEGE OR UNIVERSITY
-  POINT OF INTEREST



IRVONA BOROUGH
 CLEARFIELD COUNTY

PREPARED BY THE
 PENNSYLVANIA DEPARTMENT OF TRANSPORTATION
 BUREAU OF PLANNING AND RESEARCH
 GEOGRAPHIC INFORMATION DIVISION
 IN COOPERATION WITH THE
 U.S. DEPARTMENT OF TRANSPORTATION
 FEDERAL HIGHWAY ADMINISTRATION
 AND
 MUNICIPAL SERVICES DISTRICT 2-0
 MUNICIPAL CODE 17 410
 REVISED PER FORM 990 DATED 07-23-86



- ANITA ST
- BERWIND ST
- BIRCH ST
- CHERRY ST
- CRESSVIEW ST
- EMMA ST
- HAUPT ST
- HEMLOCK ST
- HILL ST
- HOOP UP RD
- HOPKINS ST
- IRVIN ST
- JEANNE ST
- JULIA ST
- MAPLE ST
- MARY ST
- OAK ST
- RAILROAD ST
- STONE ST
- SWANK ST
- UTAHVILLE RD
- WHITE ST
- WOOD ST