
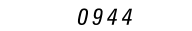
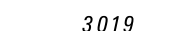

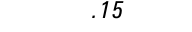







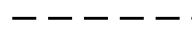






LEGEND

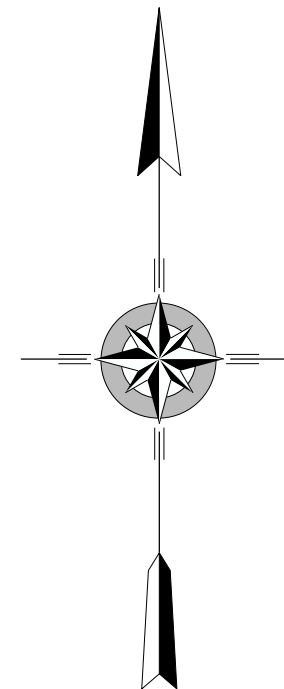
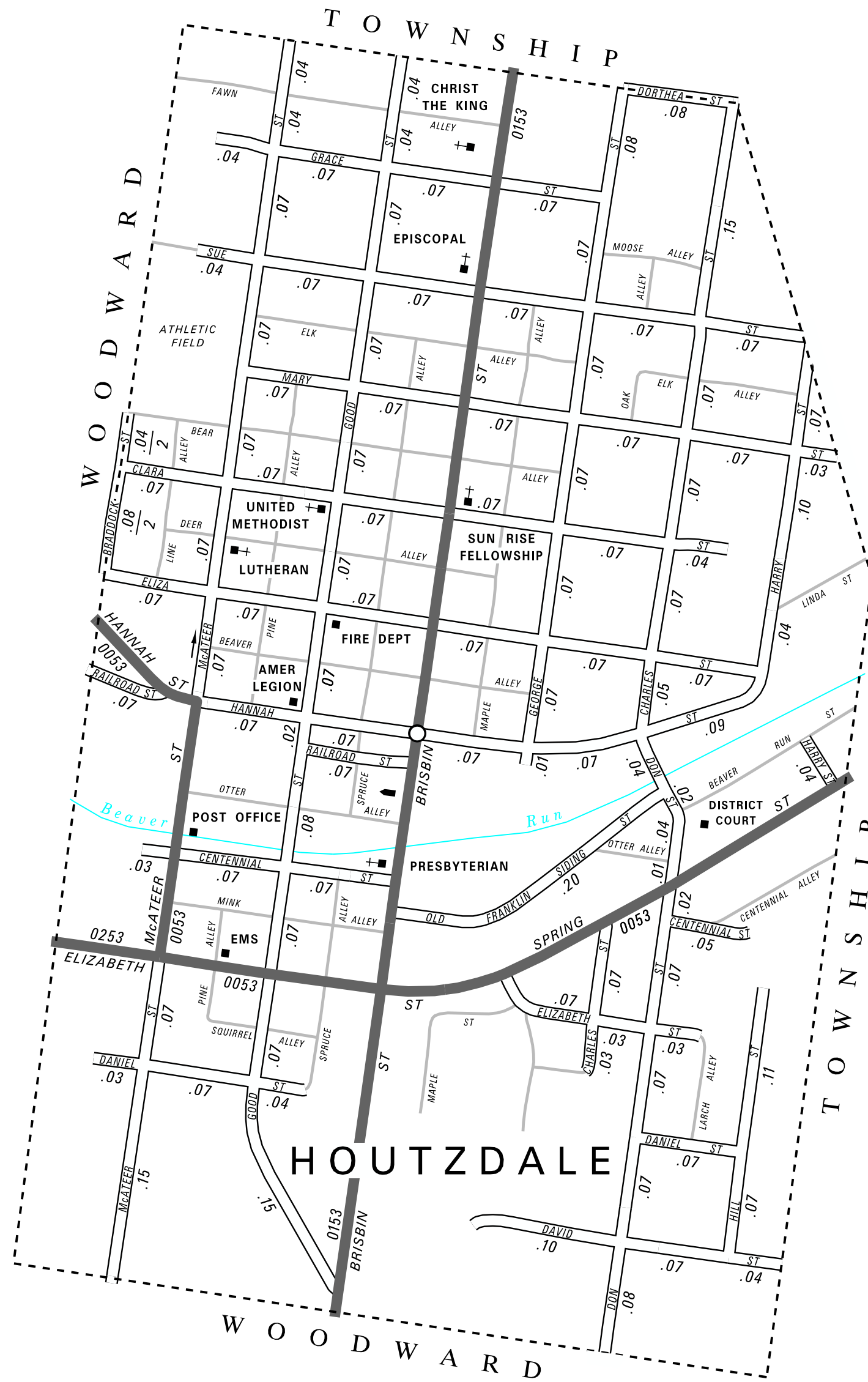
-  LIMITED ACCESS HIGHWAY
-  STATE ROUTE AND NUMBER
-  STATE MAINTAINED BRIDGE ON BOROUGH STREET
-  BOROUGH STREET NAME AND SEGMENT LENGTH IN MILES
-  TURNBACK BOROUGH STREET
-  BOROUGH ALLEY
-  OTHER ROAD
-  RAILROAD
-  STATE BOUNDARY
-  COUNTY BOUNDARY
-  TOWNSHIP BOUNDARY
-  CITY BOUNDARY
-  BOROUGH BOUNDARY
-  MUNICIPAL BUILDING
-  SPLIT MILEAGE BETWEEN MUNICIPALITIES
-  SCHOOL, COLLEGE OR UNIVERSITY
-  POINT OF INTEREST

POPULATION 797
(2010 Census)

| | |
|----------------------|-------------|
| TOTAL MILES | |
| Borough Road System | 6.72 |
| State Highway System | 1.66 |
| Total | 8.38 |

COPIES OF THIS MAP ARE AVAILABLE AT NOMINAL COST
CONTACT:

PENNSYLVANIA DEPARTMENT OF TRANSPORTATION
SALES STORE
P.O. BOX 3451
HARRISBURG, PENNSYLVANIA 17105-3451
TELEPHONE: (717)787-6746



HOUTZDALE BOROUGH

CLEARFIELD COUNTY

PREPARED BY THE
PENNSYLVANIA DEPARTMENT OF TRANSPORTATION

BUREAU OF PLANNING AND RESEARCH
GEOGRAPHIC INFORMATION DIVISION

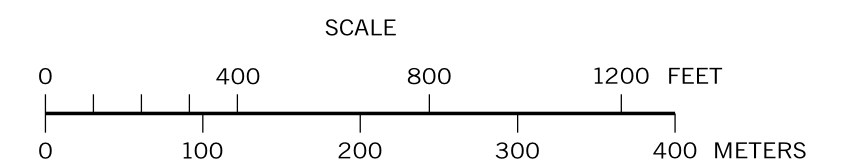
IN COOPERATION WITH THE
U.S. DEPARTMENT OF TRANSPORTATION
FEDERAL HIGHWAY ADMINISTRATION

AND
MUNICIPAL SERVICES DISTRICT 2-0

MUNICIPAL CODE 17 409

THIS MAP IS PUBLISHED AS A SUPPLEMENTAL
DOCUMENTATION OF LIQUID FUELS TAX FUND MILEAGES

REVISED PER FORM 990 DATED 10-11-18



- BRADDOCK ST
- CENTENNIAL ST
- CHARLES ST
- CLARA ST
- DANIEL ST
- DAVID ST
- DON ST
- DORTHEA ST
- ELIZA ST
- ELIZABETH ST
- GEORGE ST
- GOOD ST
- GRACE ST
- HANNAH ST
- HARRY ST
- HILL ST
- MARY ST
- McATEER ST
- OLD FRANKLIN SIDING ST
- RAILROAD ST
- SUE ST