
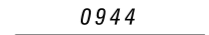
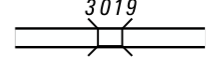
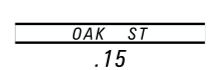













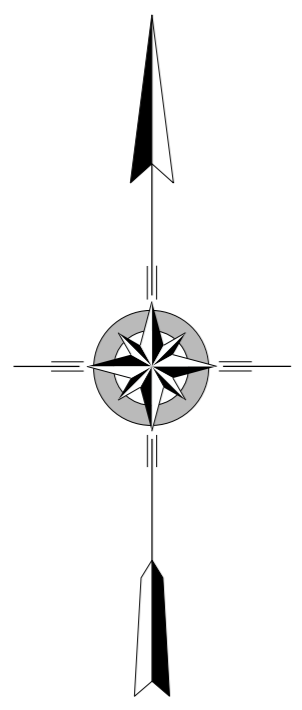
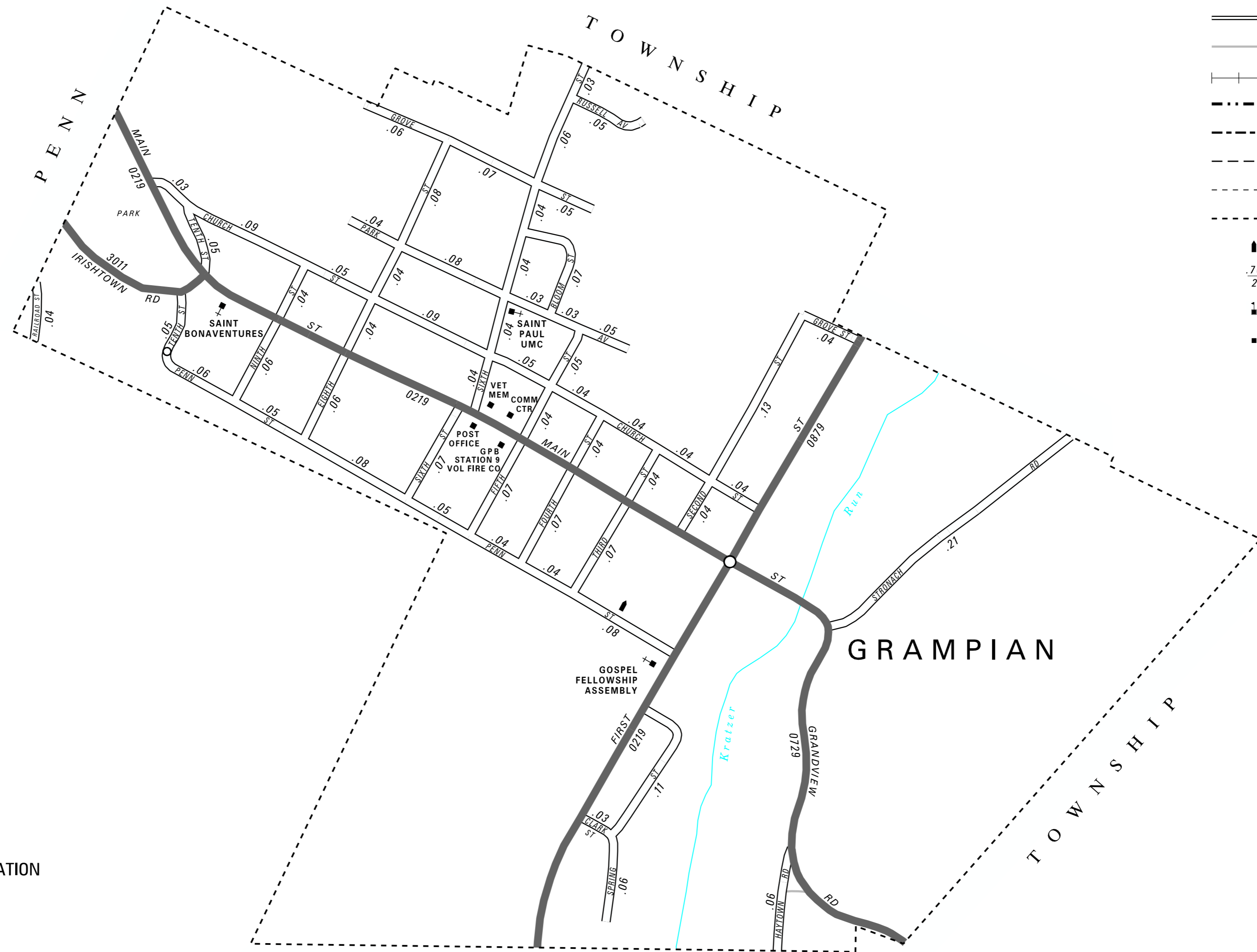


TOTAL MILES	
Borough Road System	3.24
State Highway System	1.46
Total	4.70

POPULATION 356
(2010 Census)

LEGEND

-  LIMITED ACCESS HIGHWAY
-  STATE ROUTE AND NUMBER
-  STATE MAINTAINED BRIDGE ON BOROUGH STREET
-  BOROUGH STREET NAME AND SEGMENT LENGTH IN MILES
-  TURNBACK BOROUGH STREET
-  BOROUGH ALLEY
-  OTHER ROAD
-  RAILROAD
-  STATE BOUNDARY
-  COUNTY BOUNDARY
-  TOWNSHIP BOUNDARY
-  CITY BOUNDARY
-  BOROUGH BOUNDARY
-  MUNICIPAL BUILDING
-  SPLIT MILEAGE BETWEEN MUNICIPALITIES
-  SCHOOL, COLLEGE OR UNIVERSITY
-  POINT OF INTEREST



GRAMPIAN BOROUGH

CLEARFIELD COUNTY

PREPARED BY THE
PENNSYLVANIA DEPARTMENT OF TRANSPORTATION

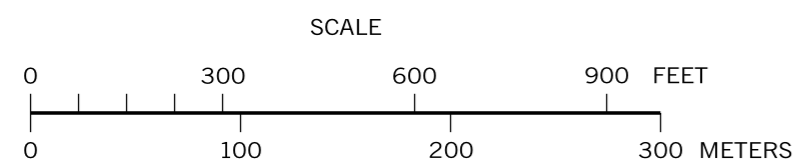
BUREAU OF PLANNING AND RESEARCH
GEOGRAPHIC INFORMATION DIVISION

IN COOPERATION WITH THE
U.S. DEPARTMENT OF TRANSPORTATION
FEDERAL HIGHWAY ADMINISTRATION

AND
MUNICIPAL SERVICES DISTRICT 2-0

MUNICIPAL CODE 17 408

REVISED PER FORM 990 DATED 9-6-12



- BLOOM ST
- CHURCH ST
- CLARK ST
- EIGHTH ST
- FIFTH ST
- FOURTH ST
- GROVE ST
- HAYTOWN RD
- NINTH ST
- PARK AV
- PENN ST
- RAILROAD ST
- RUSSELL AV
- SECOND ST
- SIXTH ST
- SPRING ST
- STRONACH RD
- TENTH ST
- THIRD ST