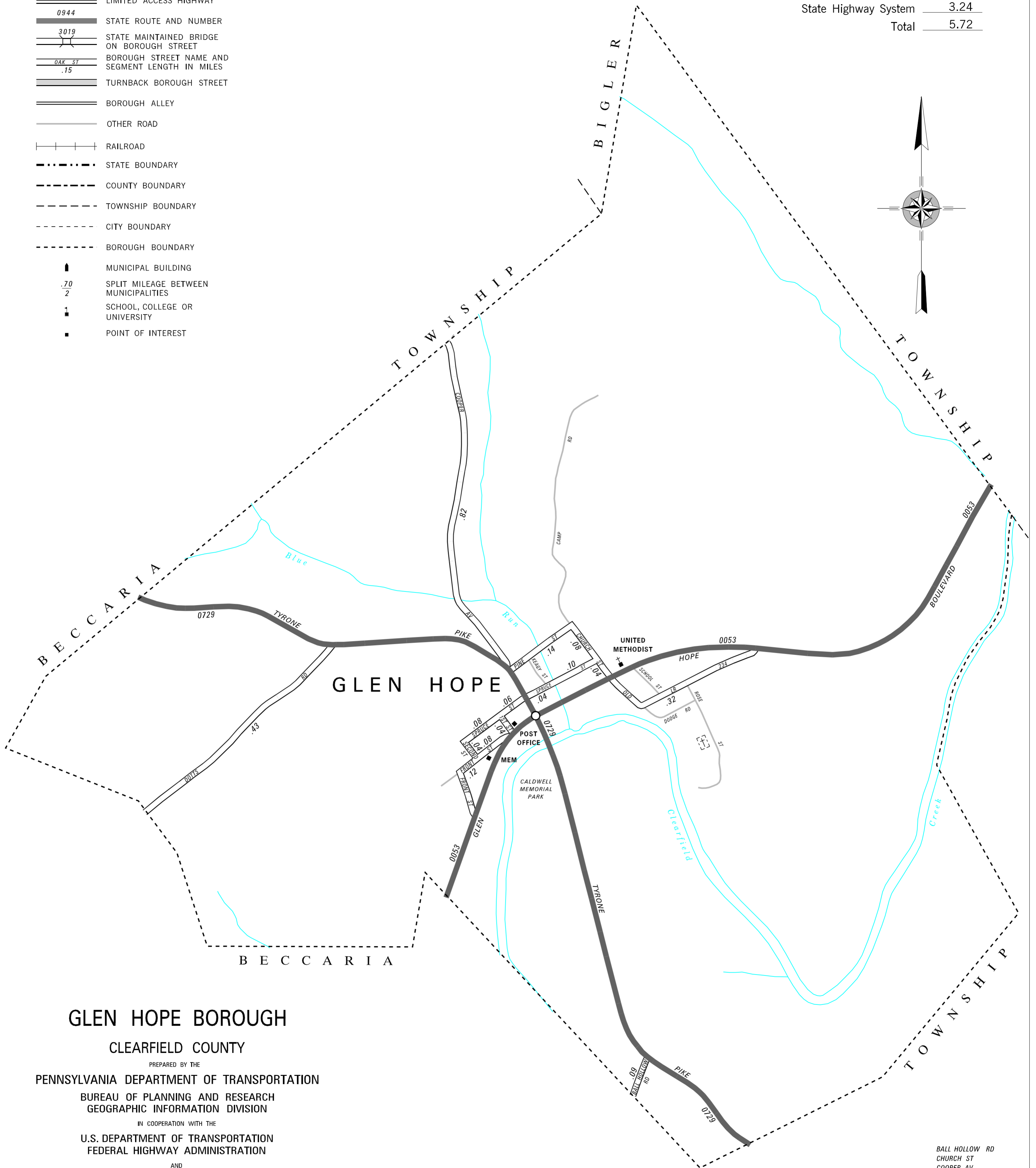
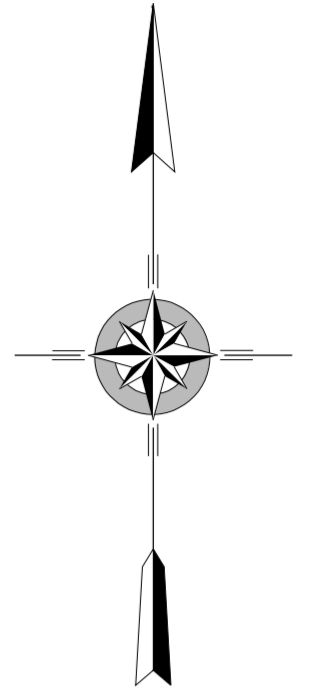


LEGEND

POPULATION 149
(2000 Census)

TOTAL MILES	
Borough Road System	2.48
State Highway System	3.24
Total	5.72

- LIMITED ACCESS HIGHWAY
- STATE ROUTE AND NUMBER
- STATE MAINTAINED BRIDGE ON BOROUGH STREET
- BOROUGH STREET NAME AND SEGMENT LENGTH IN MILES
- TURNBACK BOROUGH STREET
- BOROUGH ALLEY
- OTHER ROAD
- RAILROAD
- STATE BOUNDARY
- COUNTY BOUNDARY
- TOWNSHIP BOUNDARY
- CITY BOUNDARY
- BOROUGH BOUNDARY
- MUNICIPAL BUILDING
- SPLIT MILEAGE BETWEEN MUNICIPALITIES
- SCHOOL, COLLEGE OR UNIVERSITY
- POINT OF INTEREST



GLEN HOPE BOROUGH

CLEARFIELD COUNTY

PREPARED BY THE
PENNSYLVANIA DEPARTMENT OF TRANSPORTATION

BUREAU OF PLANNING AND RESEARCH
GEOGRAPHIC INFORMATION DIVISION

IN COOPERATION WITH THE

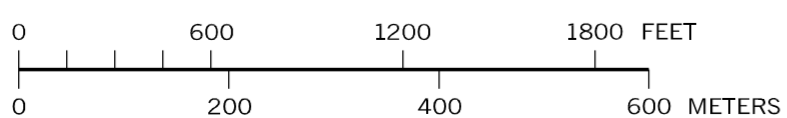
U.S. DEPARTMENT OF TRANSPORTATION
FEDERAL HIGHWAY ADMINISTRATION

AND
MUNICIPAL SERVICES DISTRICT 2-0

MUNICIPAL CODE 17 407

REVISED PER FORM 990 DATED 12-31-09

SCALE



- BALL HOLLOW RD
- CHURCH ST
- COOPER AV
- DOTTS RD
- FIRST ST
- FRONT ST
- OLD LR 234
- PINE ST
- SECOND ST
- SPRUCE ST