

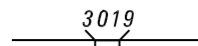
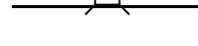
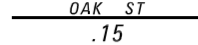





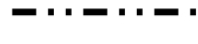

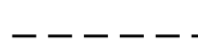






TOTAL MILES
 Borough Road System 17.54*
 State Highway System 4.59
 Total 22.13

POPULATION 2,650
 (2000 Census)

* Includes ACT 32 Turnback Mileage of 0.72

LEGEND

-  LIMITED ACCESS HIGHWAY
-  STATE ROUTE AND NUMBER
-  STATE MAINTAINED BRIDGE ON BOROUGH STREET
-  BOROUGH STREET NAME AND SEGMENT LENGTH IN MILES
-  TURNBACK BOROUGH STREET
-  BOROUGH ALLEY
-  OTHER ROAD
-  RAILROAD
-  STATE BOUNDARY
-  COUNTY BOUNDARY
-  TOWNSHIP BOUNDARY
-  CITY BOUNDARY
-  BOROUGH BOUNDARY
-  MUNICIPAL BUILDING
-  SPLIT MILEAGE BETWEEN MUNICIPALITIES
-  SCHOOL, COLLEGE OR UNIVERSITY
-  POINT OF INTEREST



- ALLEGHENY ST
- ANDERSON AV
- ANDERSON ST
- ANN ST
- ARDARY ST
- ARNOLDTOWN RD
- BAILEY RD
- BAILOR DR
- BEECH ST
- BLOOM ST
- BLOOMINGTON AV
- BRADLEY ST
- BRESSLER RD
- CEMETERY ST
- CENTER ST
- CHARLES ST
- CHERRY ST
- CHESTNUT ST
- CLARK ST
- COOPER RD
- DAISY ST
- EAST ST
- EASTVIEW DR
- ELIZABETH ST
- ELM ST
- FREDRICKA AV
- FOURTH AV
- GEORGE ST
- GLENN ST
- GRANDVIEW AV
- GRIFFITH AV
- HELEN ST
- HEMLOCK ST
- HICKORY ST
- HIGH ST
- HIGHLAND AV
- HILL ST
- HUDSON RD
- IRVIN PARK RD
- JAMES ST
- KENT ST
- LINCOLN AV
- LINDEN ST
- LIPPERT ST
- LOCUST ST
- MAPLE ST
- MAXWELL ST
- McCLURE ST
- McLAUGHLIN ST
- McNAUL ST
- MEADOW ST
- MOOSE ST
- MULLER ST
- NORTH ST
- PARK AV
- PENNSYLVANIA AV
- PHOENIX ST
- PINE ST
- RAILROAD ST
- RIDGE AV
- RIVER ST
- RIVERVIEW DR
- RUSSELL LA
- SCHOFIELD ST
- SCHOOL ST
- SECOND AV
- SHORT ST
- SMITH ST
- SOUTH ST
- SPILA RD
- SPRUCE ST
- STATION ST
- SUMMIT ST
- SWOOPPE ST
- THOMPSON ST
- WALNUT ST
- WASHINGTON AV
- WATER ST
- WEST ST
- WILLIAMS ST
- WOOD ST

CURWENSVILLE BOROUGH

CLEARFIELD COUNTY

PREPARED BY THE
 PENNSYLVANIA DEPARTMENT OF TRANSPORTATION
 BUREAU OF PLANNING AND RESEARCH
 GEOGRAPHIC INFORMATION DIVISION
 IN COOPERATION WITH THE
 U.S. DEPARTMENT OF TRANSPORTATION
 FEDERAL HIGHWAY ADMINISTRATION
 AND
 MUNICIPAL SERVICES DISTRICT 2-0
 MUNICIPAL CODE 17 406
 REVISED PER FORM 990 DATED 12-28-09

