
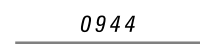
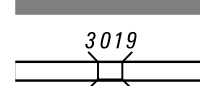
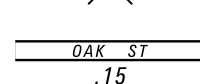


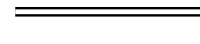





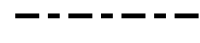


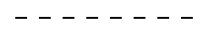

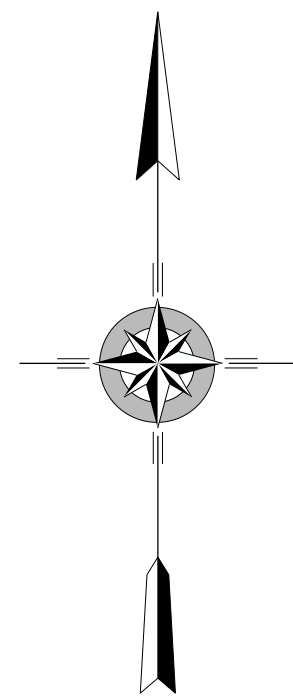
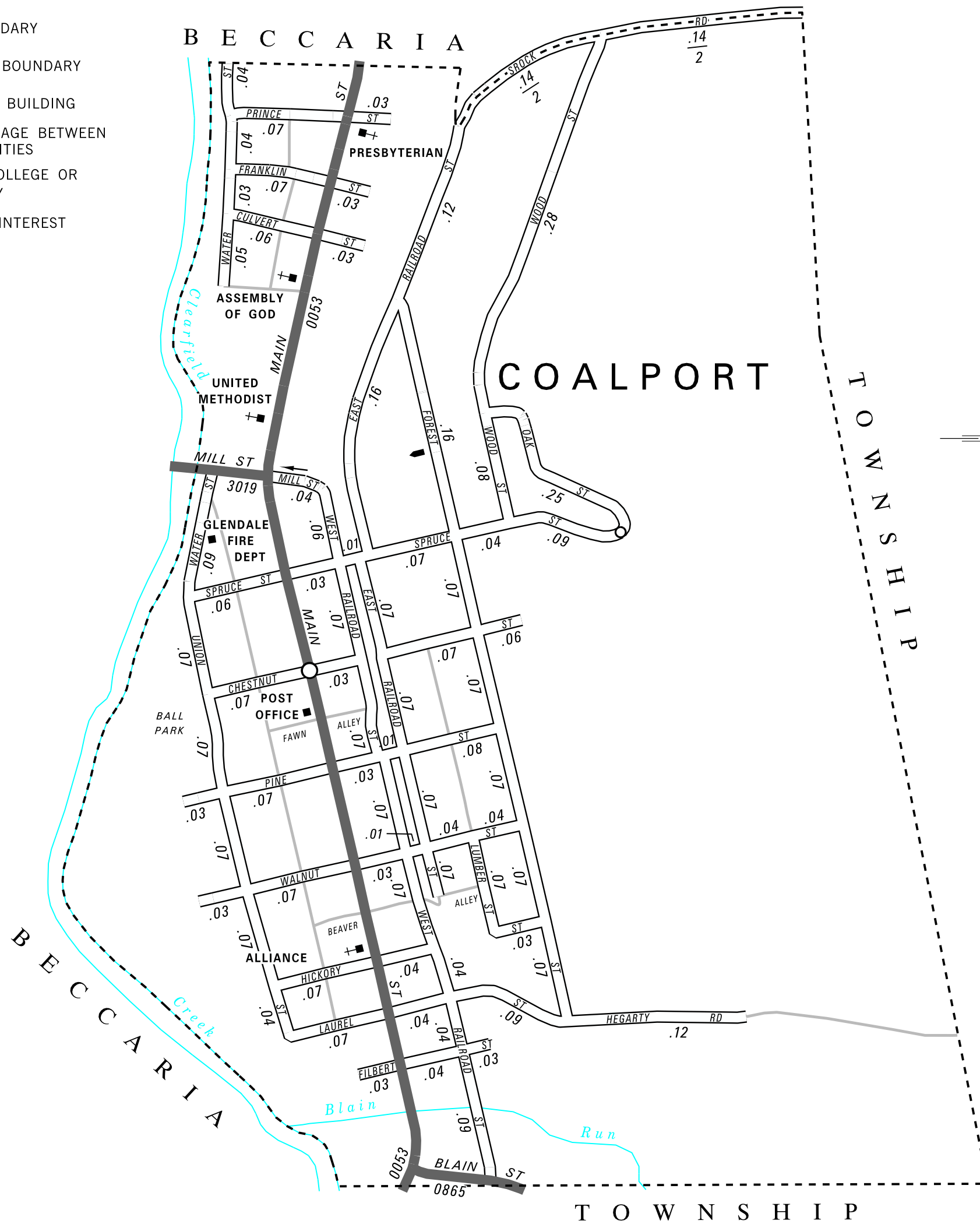


LEGEND

POPULATION 523
(2010 Census)

TOTAL MILES	
Borough Road System	4.83
State Highway System	0.89
Total	5.72

-  LIMITED ACCESS HIGHWAY
-  STATE ROUTE AND NUMBER
-  STATE MAINTAINED BRIDGE ON BOROUGH STREET
-  BOROUGH STREET NAME AND SEGMENT LENGTH IN MILES
-  TURNBACK BOROUGH STREET
-  BOROUGH ALLEY
-  OTHER ROAD
-  RAILROAD
-  STATE BOUNDARY
-  COUNTY BOUNDARY
-  TOWNSHIP BOUNDARY
-  CITY BOUNDARY
-  BOROUGH BOUNDARY
-  MUNICIPAL BUILDING
-  SPLIT MILEAGE BETWEEN MUNICIPALITIES
-  SCHOOL, COLLEGE OR UNIVERSITY
-  POINT OF INTEREST



COALPORT BOROUGH
CLEARFIELD COUNTY

PREPARED BY THE
PENNSYLVANIA DEPARTMENT OF TRANSPORTATION
 BUREAU OF PLANNING AND RESEARCH
 GEOGRAPHIC INFORMATION DIVISION
 IN COOPERATION WITH THE
 U.S. DEPARTMENT OF TRANSPORTATION
 FEDERAL HIGHWAY ADMINISTRATION
 AND
 MUNICIPAL SERVICES DISTRICT 2-0
 MUNICIPAL CODE 17 405
 REVISED PER FORM 990 DATED 8-29-13

- CHESTNUT ST
- CULVERT ST
- EAST RAILROAD ST
- FILBERT ST
- FOREST ST
- FRANKLIN ST
- HEGARTY RD
- HICKORY ST
- LAUREL ST
- LUMBER ST
- MILL ST
- OAK ST
- PINE ST
- PRINCE ST
- SPRUCE ST
- SROCK RD
- UNION ST
- WALNUT ST
- WATER ST
- WEST RAILROAD ST
- WOOD ST

