
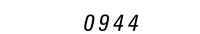
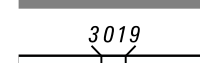
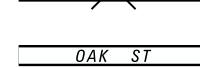
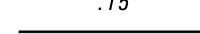






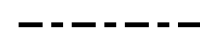


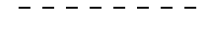
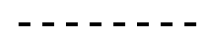



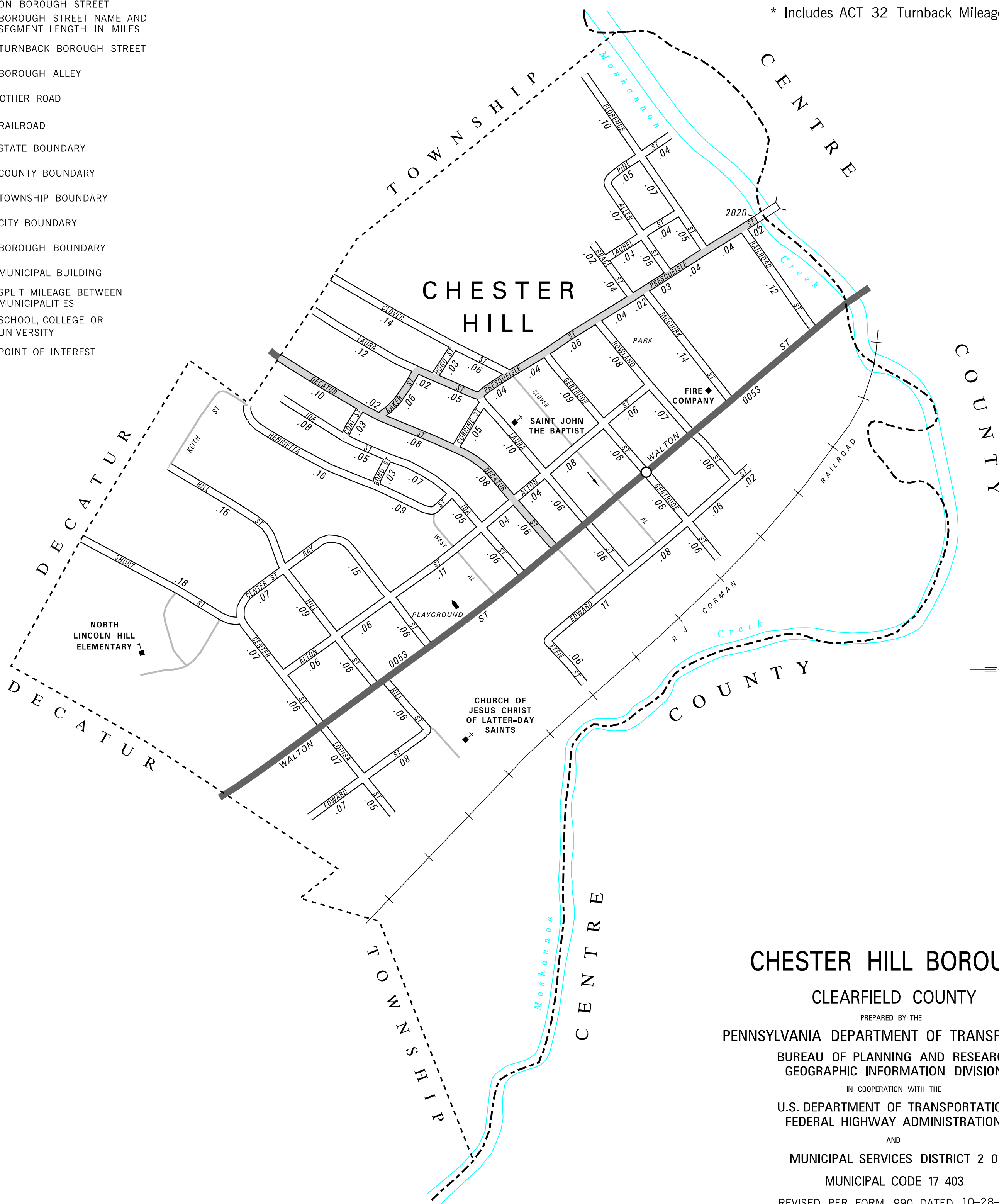
POPULATION 883
(2010 Census)

TOTAL MILES
Borough Road System 5.36 *
State Highway System .85
Total 6.21

* Includes ACT 32 Turnback Mileage of 0.80

LEGEND

-  LIMITED ACCESS HIGHWAY
-  STATE ROUTE AND NUMBER
-  STATE MAINTAINED BRIDGE ON BOROUGH STREET
-  BOROUGH STREET NAME AND SEGMENT LENGTH IN MILES
-  TURNBACK BOROUGH STREET
-  BOROUGH ALLEY
-  OTHER ROAD
-  RAILROAD
-  STATE BOUNDARY
-  COUNTY BOUNDARY
-  TOWNSHIP BOUNDARY
-  CITY BOUNDARY
-  BOROUGH BOUNDARY
-  MUNICIPAL BUILDING
-  SPLIT MILEAGE BETWEEN MUNICIPALITIES
-  SCHOOL, COLLEGE OR UNIVERSITY
-  POINT OF INTEREST



CHESTER HILL BOROUGH
CLEARFIELD COUNTY

PREPARED BY THE
PENNSYLVANIA DEPARTMENT OF TRANSPORTATION
BUREAU OF PLANNING AND RESEARCH
GEOGRAPHIC INFORMATION DIVISION
IN COOPERATION WITH THE
U.S. DEPARTMENT OF TRANSPORTATION
FEDERAL HIGHWAY ADMINISTRATION
AND
MUNICIPAL SERVICES DISTRICT 2-0
MUNICIPAL CODE 17 403
REVISED PER FORM 990 DATED 10-28-09

- ALLEN ST
- ALTON ST
- BAKER ST
- BOND ST
- CENTER ST
- CLOVER ST
- COAL ST
- CORRINE ST
- DECATUR ST
- EDWARD ST
- EFFIE ST
- FLORENCE ST
- GERTRUDE ST
- GRACE ST
- HENRIETTA ST
- HILL ST
- HUGO ST
- IDA ST
- LAURA ST
- LAUREL ST
- LOUISA ST
- MCGUIRK ST
- PINE ST
- PRESQUEISLE ST
- RAILROAD ST
- RAY ST
- ROWLAND ST
- SHORT ST

