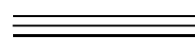
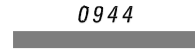
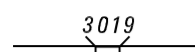
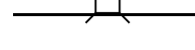
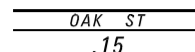




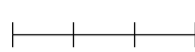


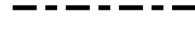
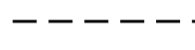



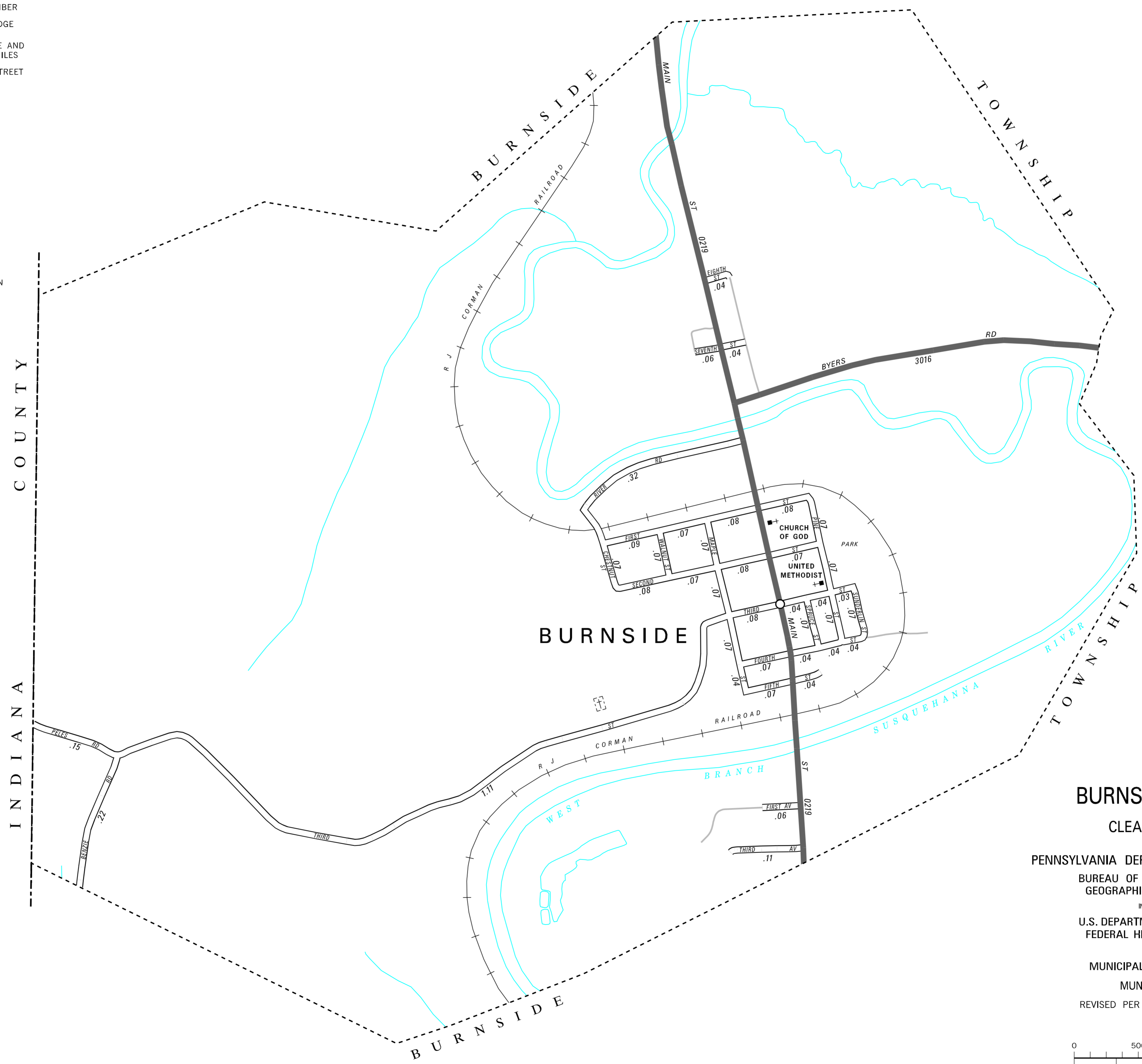


LEGEND

-  LIMITED ACCESS HIGHWAY
-  STATE ROUTE AND NUMBER
-  STATE MAINTAINED BRIDGE ON BOROUGH STREET
-  BOROUGH STREET NAME AND SEGMENT LENGTH IN MILES
-  TURNBACK BOROUGH STREET
-  BOROUGH ALLEY
-  OTHER ROAD
-  RAILROAD
-  STATE BOUNDARY
-  COUNTY BOUNDARY
-  TOWNSHIP BOUNDARY
-  CITY BOUNDARY
-  BOROUGH BOUNDARY
-  MUNICIPAL BUILDING
-  SPLIT MILEAGE BETWEEN MUNICIPALITIES
-  SCHOOL, COLLEGE OR UNIVERSITY
-  POINT OF INTEREST

POPULATION 234
(2010 Census)

TOTAL MILES	
Borough Road System	3.96
State Highway System	1.81
Total	5.77



- BENZIE RD
- CHESTNUT ST
- EIGHTH ST
- FIFTH ST
- FIRST AV
- FIRST ST
- FOURTH ST
- MAPLE ST
- PELES RD
- PINE ST
- RIVER RD
- SECOND ST
- SEVENTH ST
- SPRUCE ST
- SUNDERLIN ST
- THIRD AV
- THIRD ST
- WALNUT ST

BURNSIDE BOROUGH
CLEARFIELD COUNTY

PREPARED BY THE
PENNSYLVANIA DEPARTMENT OF TRANSPORTATION
BUREAU OF PLANNING AND RESEARCH
GEOGRAPHIC INFORMATION DIVISION
IN COOPERATION WITH THE
U.S. DEPARTMENT OF TRANSPORTATION
FEDERAL HIGHWAY ADMINISTRATION
AND
MUNICIPAL SERVICES DISTRICT 2-0
MUNICIPAL CODE 17 402
REVISED PER FORM 990 DATED 9-6-12

