
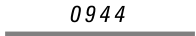
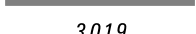


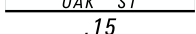








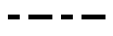


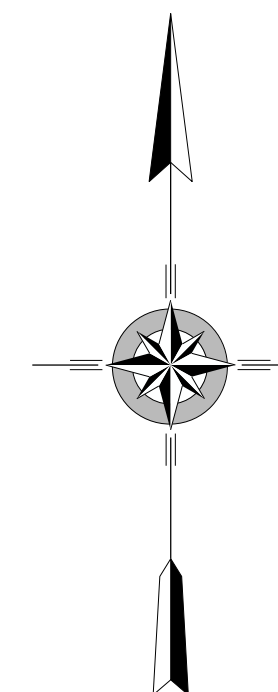
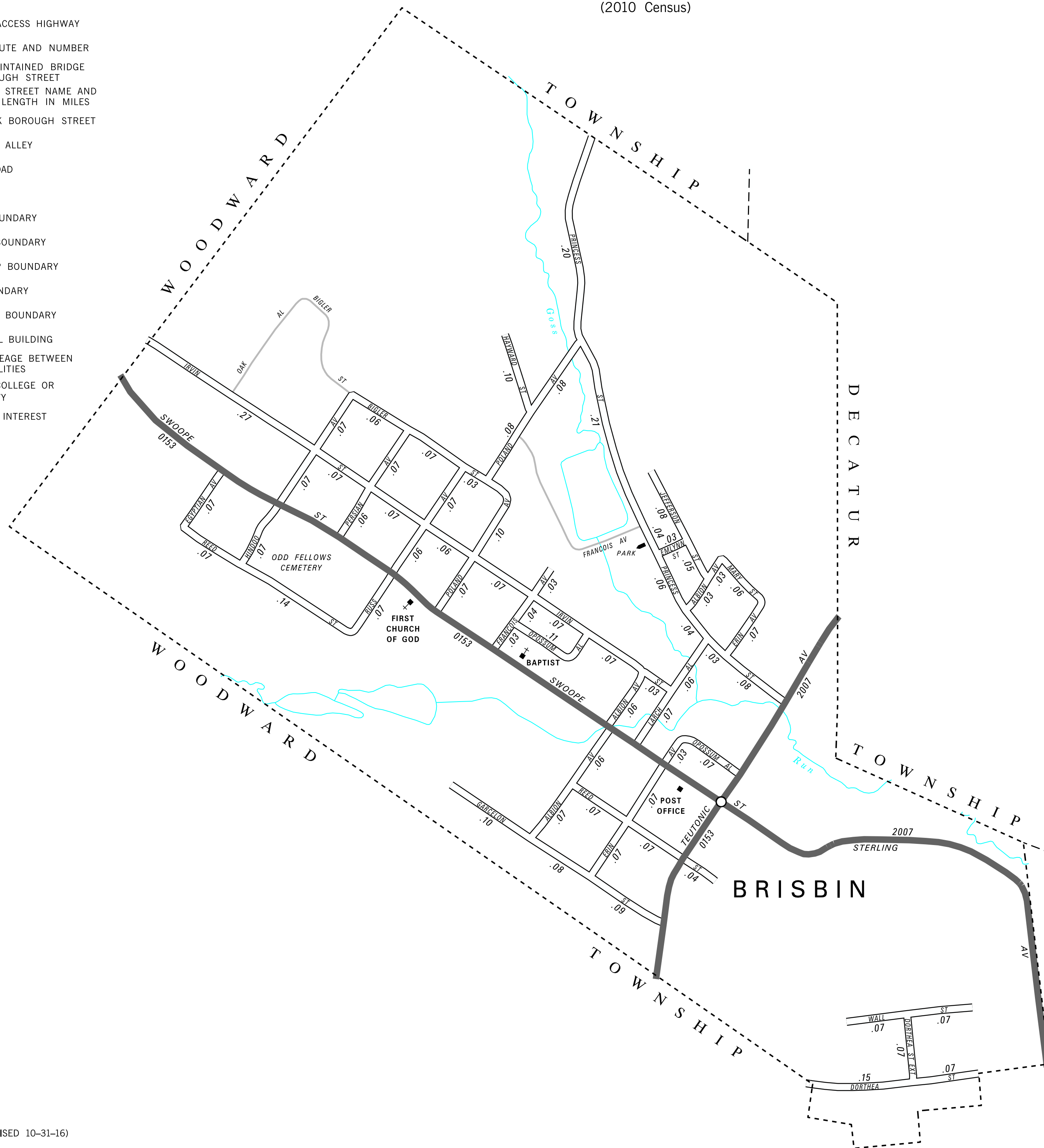


**LEGEND**

-  LIMITED ACCESS HIGHWAY
-  STATE ROUTE AND NUMBER
-  STATE MAINTAINED BRIDGE ON BOROUGH STREET
-  BOROUGH STREET NAME AND SEGMENT LENGTH IN MILES
-  TURNBACK BOROUGH STREET
-  BOROUGH ALLEY
-  OTHER ROAD
-  RAILROAD
-  STATE BOUNDARY
-  COUNTY BOUNDARY
-  TOWNSHIP BOUNDARY
-  CITY BOUNDARY
-  BOROUGH BOUNDARY
-  MUNICIPAL BUILDING
-  SPLIT MILEAGE BETWEEN MUNICIPALITIES
-  SCHOOL, COLLEGE OR UNIVERSITY
-  POINT OF INTEREST

POPULATION 411  
(2010 Census)

TOTAL MILES	
Borough Road System	4.78
State Highway System	1.61
<b>Total</b>	<b>6.39</b>



- ALBION AV
- BIGLER ST
- DORTHEA ST
- EGYPTIAN AV
- EMLYNN ST
- ERIN AV
- FRANCOIS AV
- GARCELON ST
- HAYWARD ST
- HINDOO AV
- IRVIN ST
- JEFFERSON ST
- LARCH AL
- MARY ST
- PERSIAN AV
- POLAND AV
- OPOSSUM AL
- PRINCESS ST
- REED ST
- RUSS AV
- WALL ST

**BRISBIN BOROUGH**  
CLEARFIELD COUNTY

PREPARED BY THE  
PENNSYLVANIA DEPARTMENT OF TRANSPORTATION  
BUREAU OF PLANNING AND RESEARCH  
GEOGRAPHIC INFORMATION DIVISION  
IN COOPERATION WITH THE  
U.S. DEPARTMENT OF TRANSPORTATION  
FEDERAL HIGHWAY ADMINISTRATION  
AND  
MUNICIPAL SERVICES DISTRICT 2-0  
MUNICIPAL CODE 17 401  
REVISED PER FORM 990 DATED 9-29-16

