
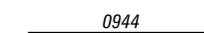

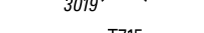




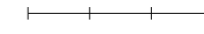
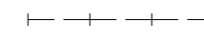





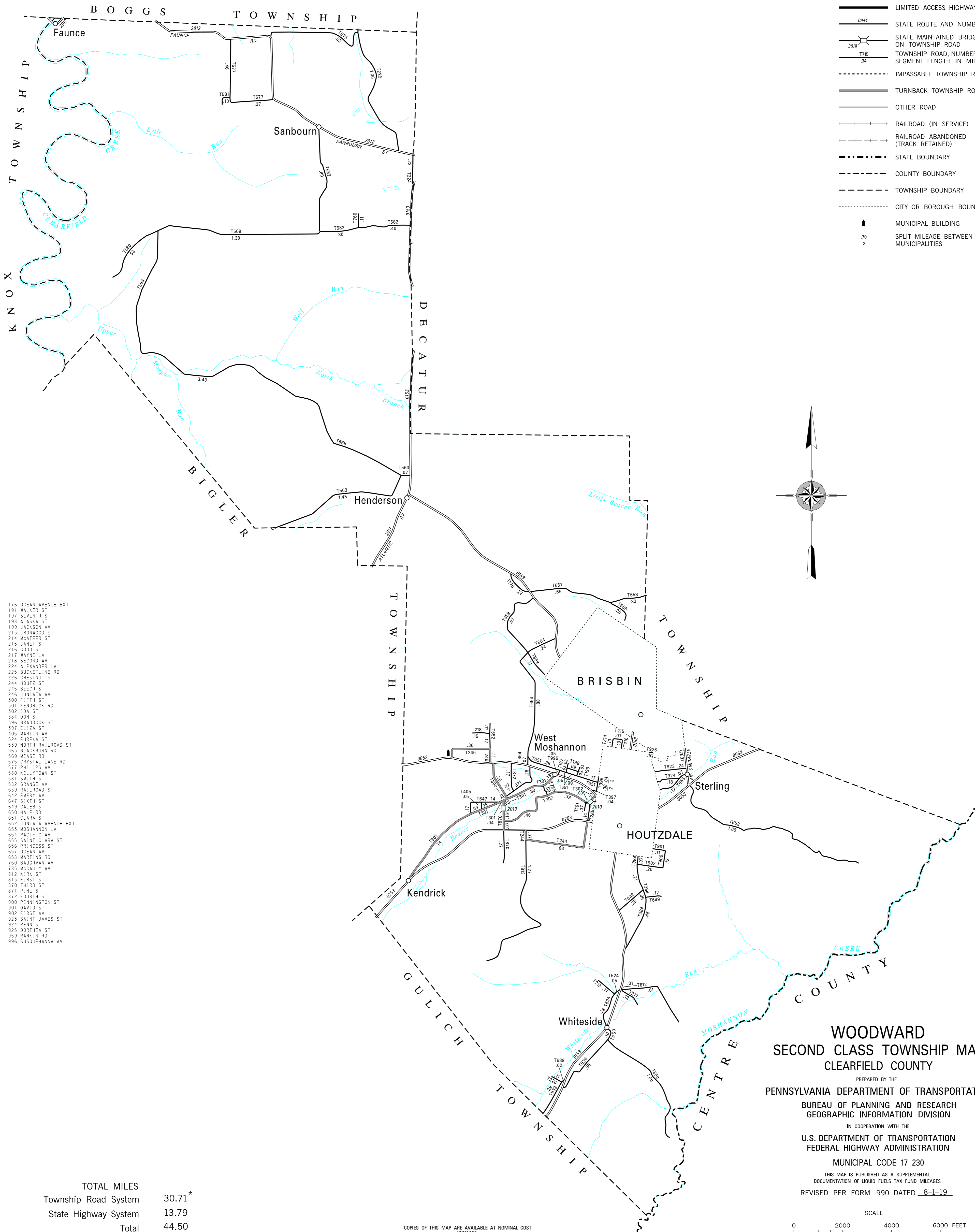
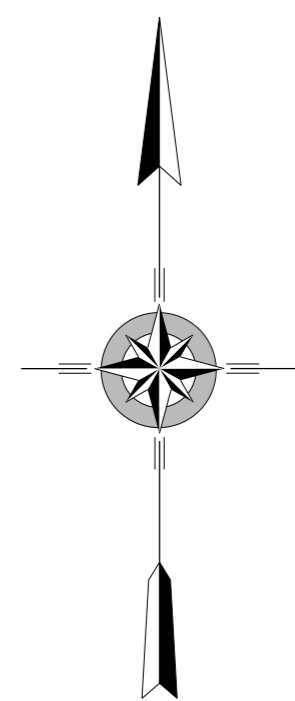


LEGEND

-  LIMITED ACCESS HIGHWAY
-  STATE ROUTE AND NUMBER
-  STATE MAINTAINED BRIDGE ON TOWNSHIP ROAD
-  TOWNSHIP ROAD, NUMBER AND SEGMENT LENGTH IN MILES
-  IMPASSABLE TOWNSHIP ROAD
-  TURNBACK TOWNSHIP ROAD
-  OTHER ROAD
-  RAILROAD (IN SERVICE)
-  RAILROAD ABANDONED (TRACK RETAINED)
-  STATE BOUNDARY
-  COUNTY BOUNDARY
-  TOWNSHIP BOUNDARY
-  CITY OR BOROUGH BOUNDARY
-  MUNICIPAL BUILDING
-  SPLIT MILEAGE BETWEEN MUNICIPALITIES

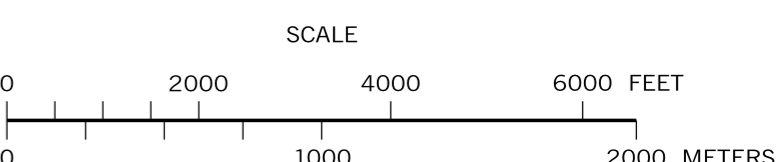


- 176 OCEAN AVENUE EXT
- 191 WALKER ST
- 197 SEVENTH ST
- 198 ALASKA ST
- 199 JACKSON AV
- 213 IRONWOOD ST
- 214 MCATEER ST
- 215 JANET ST
- 216 GOOD ST
- 217 WAYNE LA
- 218 SECOND AV
- 224 ALEXANDER LA
- 225 BUCKETLINE RD
- 226 CHESTNUT ST
- 244 HOUTZ ST
- 245 BEECH ST
- 246 JUNIATA AV
- 300 FIFTH ST
- 301 KENDRICK RD
- 302 IDA ST
- 384 DON ST
- 396 BRADDOCK ST
- 397 ELIZA ST
- 405 MARTIN AV
- 524 BURKA ST
- 539 NORTH RAILROAD ST
- 563 BLACKBURN RD
- 569 MEASE RD
- 575 CRYSTAL LANE RD
- 577 PHILLIPS AV
- 580 KELLYTOWN ST
- 581 SMITH ST
- 582 GRANGE AV
- 639 RAILROAD ST
- 642 EMERY AV
- 647 SIXTH ST
- 649 CALEB ST
- 650 HALE RD
- 651 CLARA ST
- 652 JUNIATA AVENUE EXT
- 653 MOSHANNON LA
- 654 PACIFIC AV
- 655 SAINT CLARA ST
- 656 PRINCESS ST
- 657 OCEAN AV
- 658 MARTINS RD
- 760 BAUGHMAN AV
- 785 MCCAULY AV
- 812 KIRK ST
- 813 FIRST ST
- 870 THIRD ST
- 871 PINE ST
- 872 FOURTH ST
- 900 PENNINGTON ST
- 901 DAVID ST
- 902 FIRST AV
- 923 SAINT JAMES ST
- 924 PENN ST
- 925 DORTHEA ST
- 959 RANKIN RD
- 956 SUSQUEHANNA AV

TOTAL MILES	
Township Road System	30.71*
State Highway System	13.79
Total	44.50

* Includes ACT 32 Turnback Mileage of 4.12

COPIES OF THIS MAP ARE AVAILABLE AT NOMINAL COST CONTACT:
 PENNSYLVANIA DEPARTMENT OF TRANSPORTATION
 SALES STORE
 P.O. BOX 2451
 HARRISBURG, PENNSYLVANIA 17105-3451
 TELEPHONE: (717)787-6746



WOODWARD
SECOND CLASS TOWNSHIP MAP
CLEARFIELD COUNTY
 PREPARED BY THE
PENNSYLVANIA DEPARTMENT OF TRANSPORTATION
BUREAU OF PLANNING AND RESEARCH
GEOGRAPHIC INFORMATION DIVISION
 IN COOPERATION WITH THE
U.S. DEPARTMENT OF TRANSPORTATION
FEDERAL HIGHWAY ADMINISTRATION
 MUNICIPAL CODE 17 230
 THIS MAP IS PUBLISHED AS A SUPPLEMENTAL
 DOCUMENTATION OF LIQUID FUELS TAX FUND MILEAGES
 REVISED PER FORM 990 DATED 8-1-19