
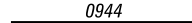












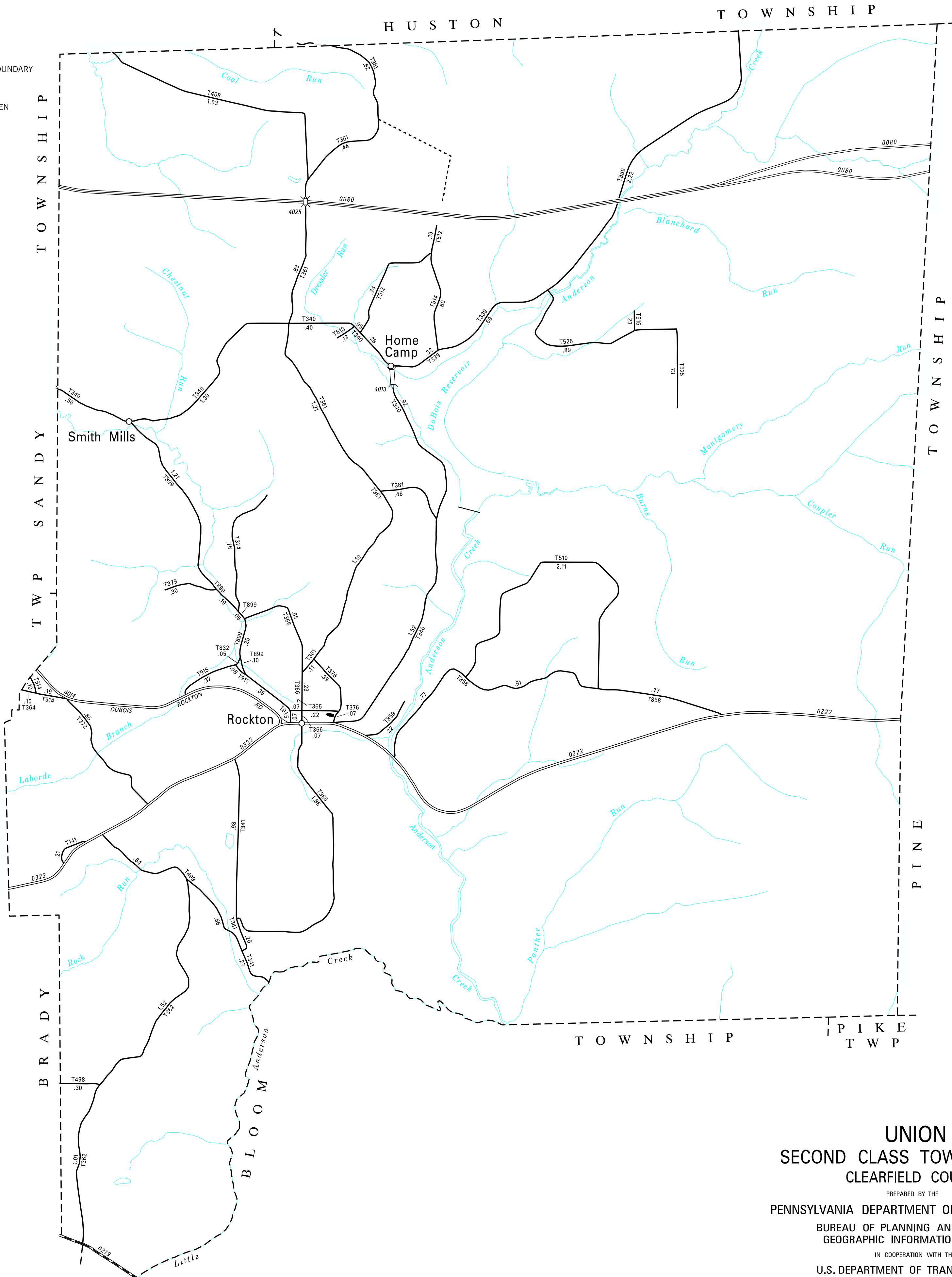
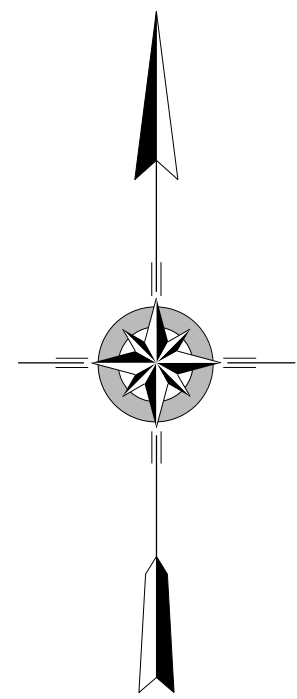


LEGEND

-  LIMITED ACCESS HIGHWAY
-  STATE ROUTE AND NUMBER
-  STATE MAINTAINED BRIDGE ON TOWNSHIP ROAD
-  TOWNSHIP ROAD, NUMBER AND SEGMENT LENGTH IN MILES
-  IMPASSABLE TOWNSHIP ROAD
-  OTHER ROAD
-  RAILROAD (IN SERVICE)
-  RAILROAD ABANDONED (TRACK RETAINED)
-  STATE BOUNDARY
-  COUNTY BOUNDARY
-  TOWNSHIP BOUNDARY
-  CITY OR BOROUGH BOUNDARY
-  MUNICIPAL BUILDING
-  SPLIT MILEAGE BETWEEN MUNICIPALITIES



- 141 CANARY DR
- 339 ANDERSON CREEK RD
- 340 HOME CAMP RD
- 341 SUNSET LAKE RD
- 360 SOUTH ST
- 361 CONTINENTAL DR
- 362 DRAUCKERS BOTTOM RD
- 364 KIRK RD
- 365 UNION BLVD
- 366 NORTH ST
- 372 SHORTCUT RD
- 374 CARDINAL DR
- 376 CEMETERY RD
- 379 LAUREL RIDGE RD
- 381 ROBIN RD
- 408 FLOWING WELL RD
- 498 DUSH RD
- 499 ROCK RUN RD
- 510 SPRUCE HILL CIR
- 512 GABLELANDS RD
- 513 MUZZ RUN RD
- 514 WINTERBURN RD
- 516 CHRISTIAN RIDGE RD EXT
- 525 CHRISTIAN RIDGE RD
- 832 NO NAME
- 858 SPRUCE HILL RD
- 859 OLD PIKE RD
- 899 BOTTOM RD
- 914 BLUE JAY DR
- 915 OLD DUBOIS RD

TOTAL MILES	
Township Road System	37.34*
State Highway System	13.93
Total	51.27

* Includes ACT 32 Turnback Mileage of 9.65

**UNION
SECOND CLASS TOWNSHIP MAP
CLEARFIELD COUNTY**

PREPARED BY THE
PENNSYLVANIA DEPARTMENT OF TRANSPORTATION
BUREAU OF PLANNING AND RESEARCH
GEOGRAPHIC INFORMATION DIVISION
IN COOPERATION WITH THE
U.S. DEPARTMENT OF TRANSPORTATION
FEDERAL HIGHWAY ADMINISTRATION
MUNICIPAL CODE 17 229

REVISED PER FORM 990 DATED 7-8-09

