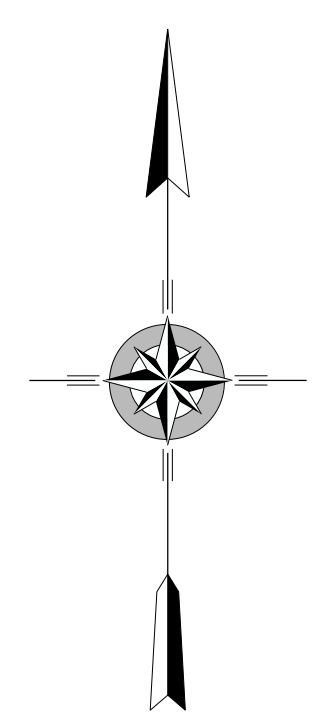
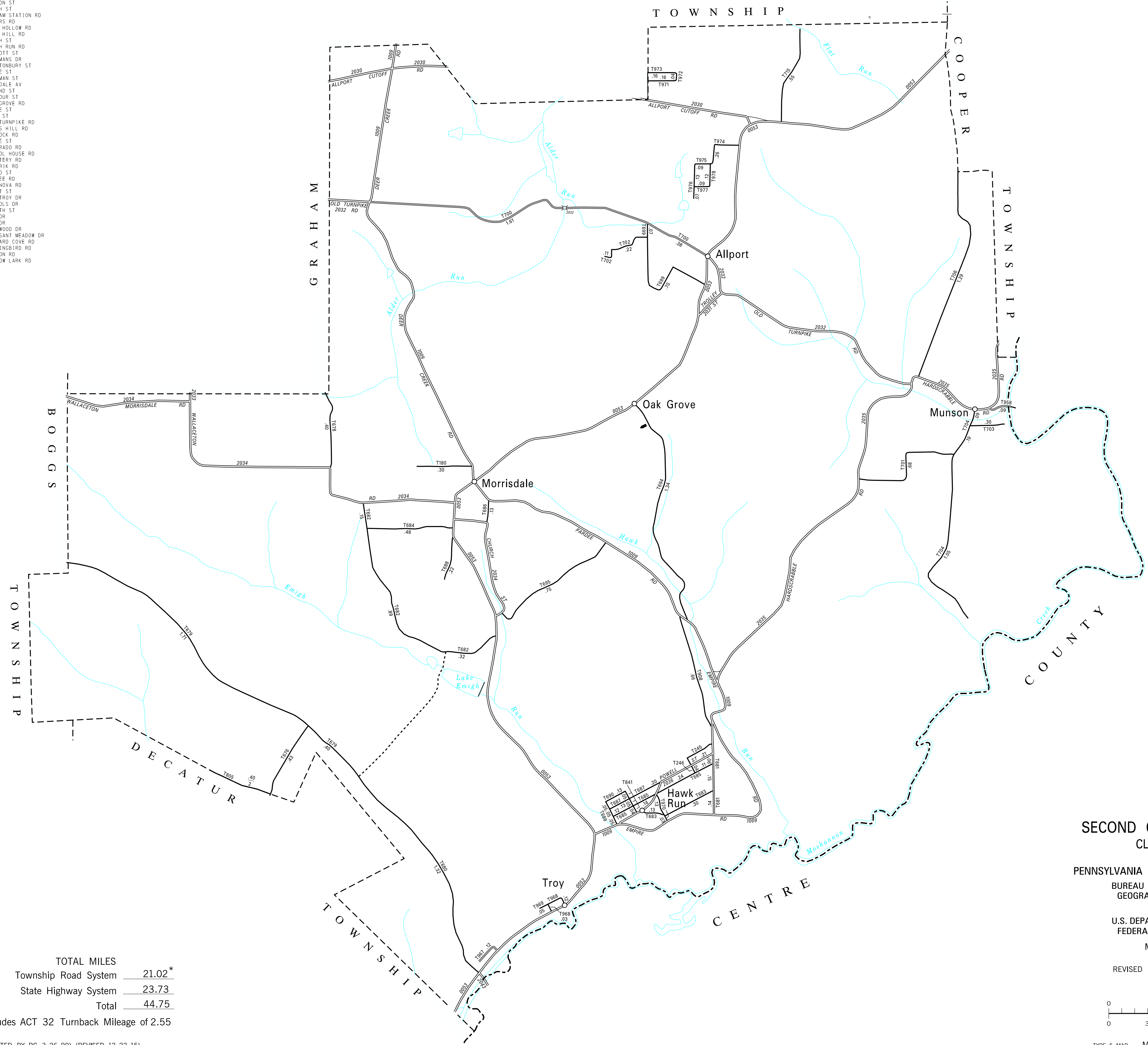


180 ST AGNES DR
 245 FULTON ST
 246 FIFTH ST
 676 GRAHAM STATION RD
 678 MEYERS RD
 679 GRAY HOLLOW RD
 680 TROY HILL RD
 681 SIXTH ST
 682 EMIGH RUN RD
 683 TELCOTT ST
 684 FIREMANS DR
 685 GLASTONBURY ST
 686 STONE ST
 687 WHITMAN ST
 688 GLENDALE AV
 689 SECOND ST
 690 SEYMOUR ST
 694 OAK GROVE RD
 695 EAGLE ST
 699 PINE ST
 700 OLD TURNPIKE RD
 701 LOWES HILL RD
 702 HEMLOCK RD
 703 MAPLE ST
 704 COLORADO RD
 706 SCHOOL HOUSE RD
 715 CEMETERY RD
 805 SUSTRIK RD
 841 THIRD ST
 908 PARDEE RD
 958 CASANOVA RD
 967 SCOTT ST
 968 LIL TROY DR
 969 NICHOLS DR
 970 FOURTH ST
 971 ELM DR
 972 OAK DR
 973 MCKWOOD DR
 974 PLEASANT MEADOW DR
 975 MALLARD COVE RD
 976 HUMMINGBIRD RD
 977 FALCON RD
 978 MEADOW LARK RD

LEGEND

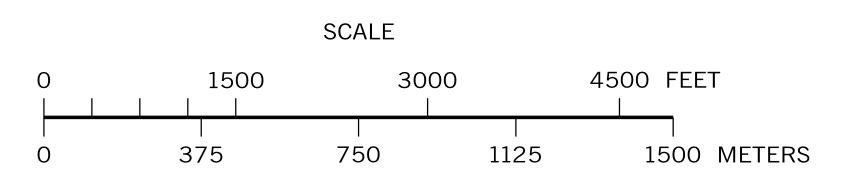
- LIMITED ACCESS HIGHWAY
- STATE ROUTE AND NUMBER
- STATE MAINTAINED BRIDGE ON TOWNSHIP ROAD
- TOWNSHIP ROAD, NUMBER AND SEGMENT LENGTH IN MILES
- IMPASSABLE TOWNSHIP ROAD
- TURNBACK TOWNSHIP ROAD
- OTHER ROAD
- RAILROAD (IN SERVICE)
- RAILROAD ABANDONED (TRACK RETAINED)
- STATE BOUNDARY
- COUNTY BOUNDARY
- TOWNSHIP BOUNDARY
- CITY OR BOROUGH BOUNDARY
- MUNICIPAL BUILDING
- SPLIT MILEAGE BETWEEN MUNICIPALITIES



**MORRIS
 SECOND CLASS TOWNSHIP MAP
 CLEARFIELD COUNTY**

PREPARED BY THE
PENNSYLVANIA DEPARTMENT OF TRANSPORTATION
 BUREAU OF PLANNING AND RESEARCH
 GEOGRAPHIC INFORMATION DIVISION
 IN COOPERATION WITH THE
 U.S. DEPARTMENT OF TRANSPORTATION
 FEDERAL HIGHWAY ADMINISTRATION
 MUNICIPAL CODE 17 224

REVISED PER FORM 990 DATED 7-30-09



TOTAL MILES	
Township Road System	21.02*
State Highway System	23.73
Total	44.75

* Includes ACT 32 Turnback Mileage of 2.55