

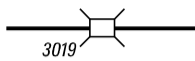
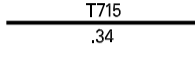
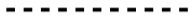


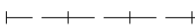






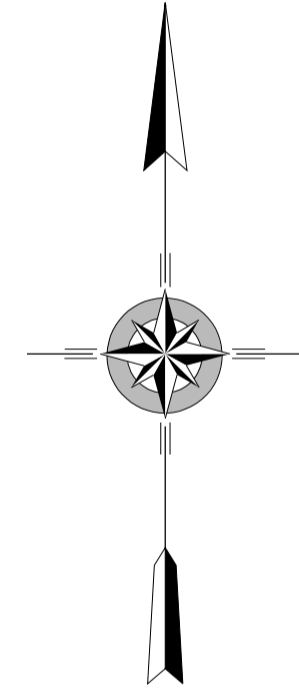
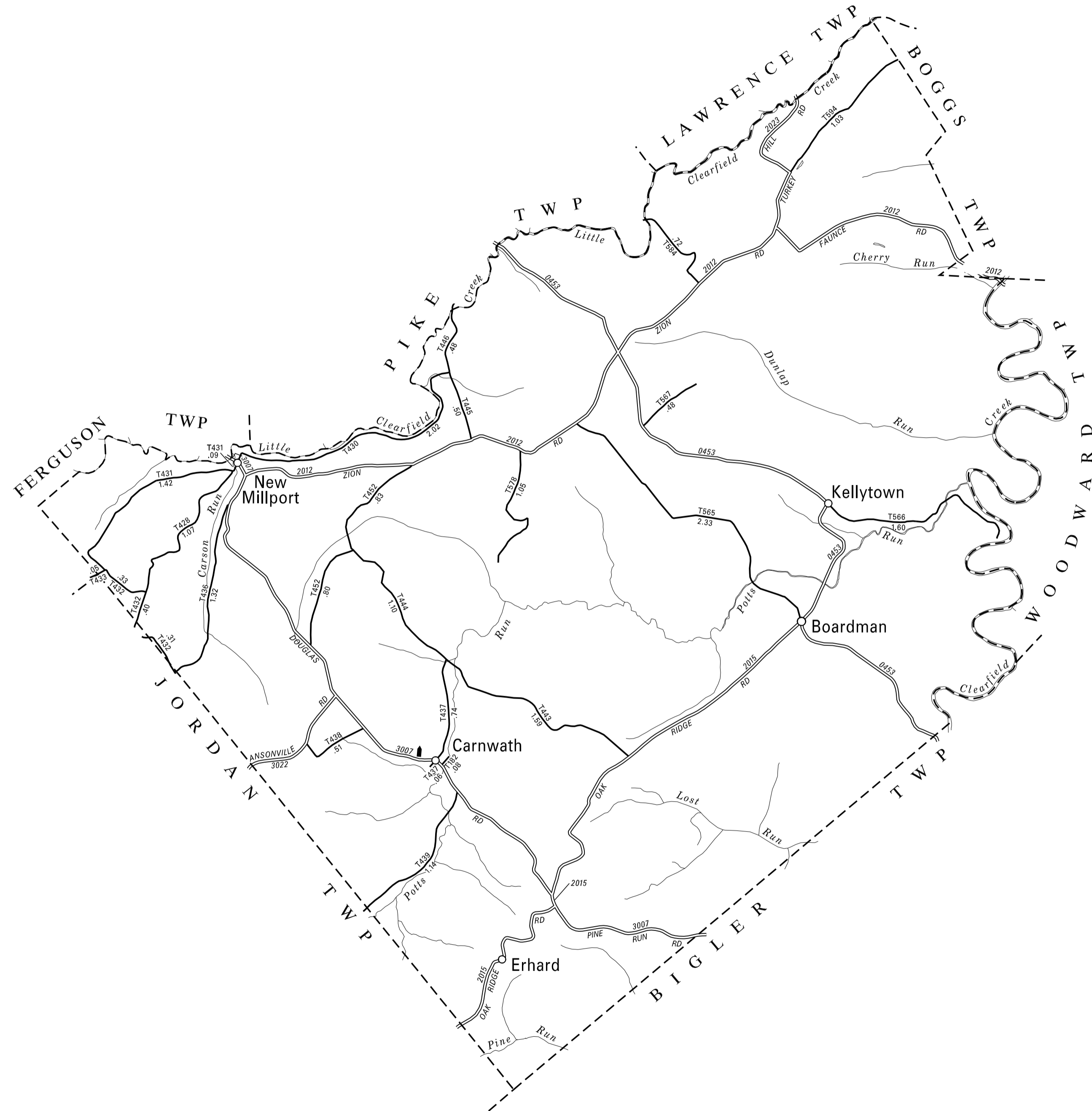


LEGEND

-  LIMITED ACCESS HIGHWAY
-  STATE ROUTE AND NUMBER
-  STATE MAINTAINED BRIDGE ON TOWNSHIP ROAD
-  TOWNSHIP ROAD, NUMBER AND SEGMENT LENGTH IN MILES
-  IMPASSABLE TOWNSHIP ROAD
-  OTHER ROAD
-  RAILROAD (IN SERVICE)
-  RAILROAD ABANDONED (TRACK RETAINED)
-  STATE BOUNDARY
-  COUNTY BOUNDARY
-  TOWNSHIP BOUNDARY
-  CITY OR BOROUGH BOUNDARY
-  MUNICIPAL BUILDING
-  SPLIT MILEAGE BETWEEN MUNICIPALITIES

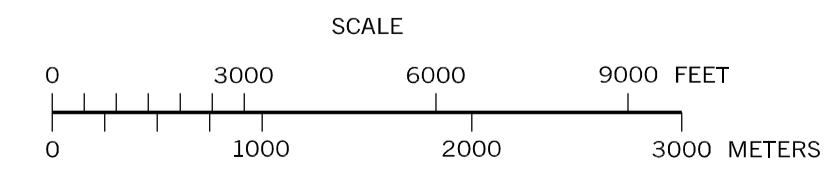
TOTAL MILES	
Township Road System	22.05
State Highway System	23.23
Total	45.28



**KNOX
SECOND CLASS TOWNSHIP MAP
CLEARFIELD COUNTY**

PREPARED BY THE
PENNSYLVANIA DEPARTMENT OF TRANSPORTATION
 BUREAU OF PLANNING AND RESEARCH
 GEOGRAPHIC INFORMATION DIVISION
 IN COOPERATION WITH THE
U.S. DEPARTMENT OF TRANSPORTATION
 FEDERAL HIGHWAY ADMINISTRATION
 MUNICIPAL CODE 17 222

REVISED PER FORM 990 DATED 6-11-09



- 182 TEMPLETON ST
- 428 BELL HILL RD
- 430 NEW MILLPORT RD
- 431 KINGS RD
- 432 HENDERSON RD
- 433 WENDELL RD
- 436 RYAN RD
- 437 BUCHANAN ST
- 438 WITHEROW RD
- 439 FRUIT HILL RD
- 443 REAS LA
- 444 CALDWELL RD
- 445 JOY HILL RD
- 446 OLANTA RD
- 452 CONDON RD
- 565 CLARK RD
- 566 KELLYTOWN RD
- 567 McCLINCY RD
- 578 CATHCART RD
- 584 OSHANTER HILL RD
- 594 GREEN RD