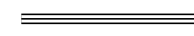
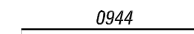
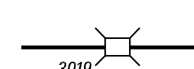
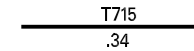




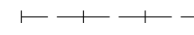



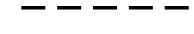
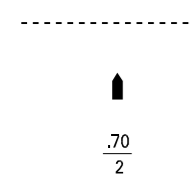
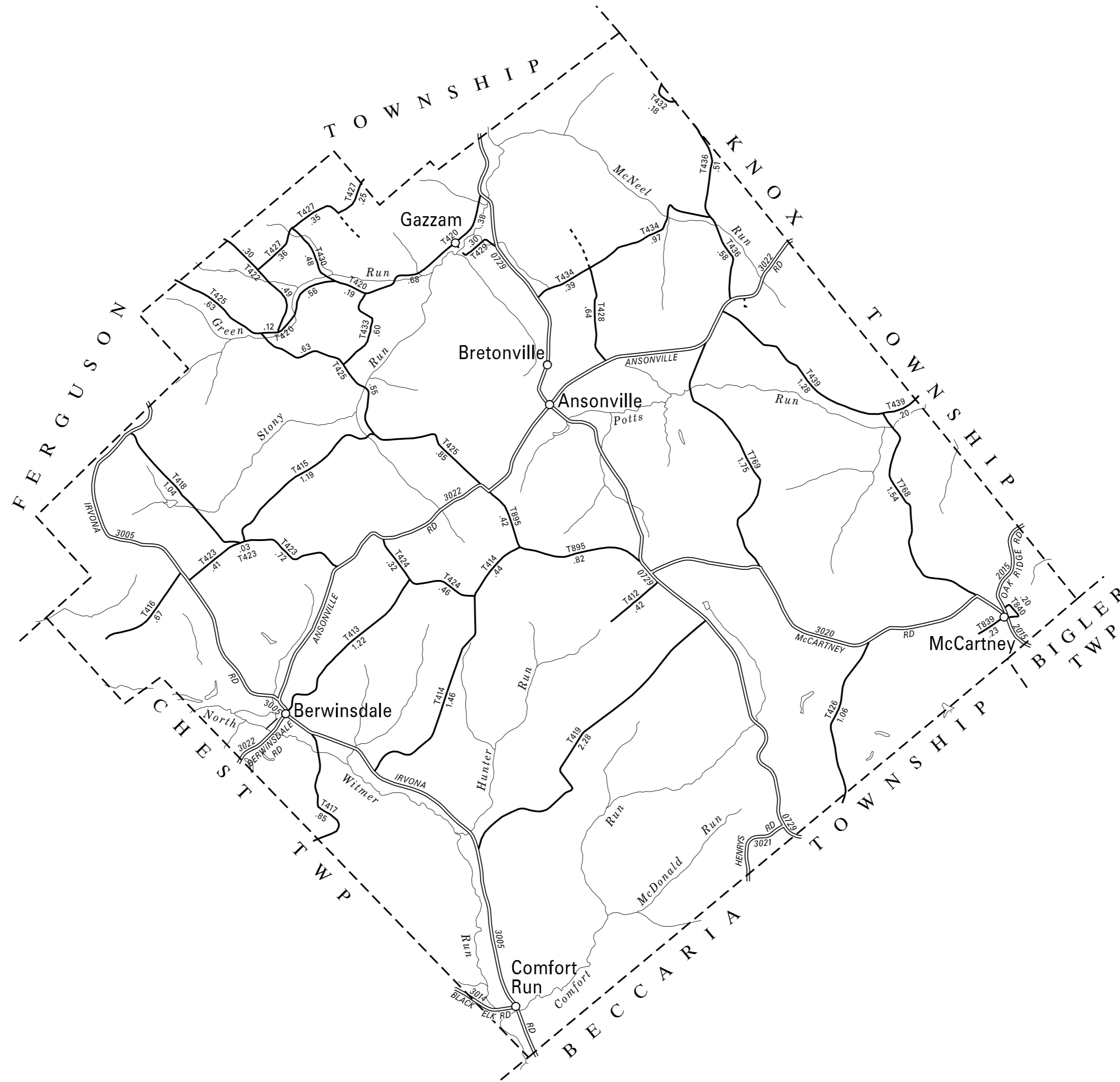


**LEGEND**

-  LIMITED ACCESS HIGHWAY
-  STATE ROUTE AND NUMBER
-  STATE MAINTAINED BRIDGE ON TOWNSHIP ROAD
-  TOWNSHIP ROAD, NUMBER AND SEGMENT LENGTH IN MILES
-  IMPASSABLE TOWNSHIP ROAD
-  OTHER ROAD
-  RAILROAD (IN SERVICE)
-  RAILROAD ABANDONED (TRACK RETAINED)
-  STATE BOUNDARY
-  COUNTY BOUNDARY
-  TOWNSHIP BOUNDARY
-  CITY OR BOROUGH BOUNDARY
-  MUNICIPAL BUILDING
-  SPLIT MILEAGE BETWEEN MUNICIPALITIES

TOTAL MILES	
Township Road System	30.00
State Highway System	20.53
<b>Total</b>	<b>50.53</b>



- 412 ORCHARD RD
- 413 STRONGS RD
- 414 DENNIS RD
- 415 ZION RD
- 416 HAMMER RD
- 417 FRAILEY RD
- 418 MELVINS RD
- 419 RICHARDS RD
- 420 GAZZAM RD
- 422 BLACKBURN RD
- 423 EDS RD
- 424 KITCHENS RD
- 425 SAWMILL RD
- 426 BUCK RUN RD
- 427 MCGEE RD
- 428 TOMS RD
- 429 CAMP RD
- 430 PETES RD
- 432 HENDERSON RD
- 433 RAINEY RD
- 434 McNEEL RUN RD
- 436 PINE RD
- 439 FRUIT HILL RD
- 768 BRINKS RD
- 769 LAWERS RD
- 839 GOSSERS RD
- 840 BOBS RD
- 895 PARKS RD

**JORDAN  
SECOND CLASS TOWNSHIP MAP  
CLEARFIELD COUNTY**

PREPARED BY THE  
**PENNSYLVANIA DEPARTMENT OF TRANSPORTATION**  
 BUREAU OF PLANNING AND RESEARCH  
 GEOGRAPHIC INFORMATION DIVISION  
 IN COOPERATION WITH THE  
 U.S. DEPARTMENT OF TRANSPORTATION  
 FEDERAL HIGHWAY ADMINISTRATION  
 MUNICIPAL CODE 17 220

REVISED PER FORM 990 DATED 6-11-09

