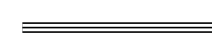
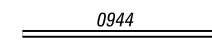
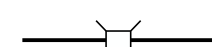
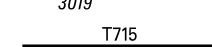




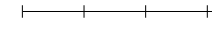
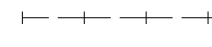


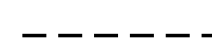


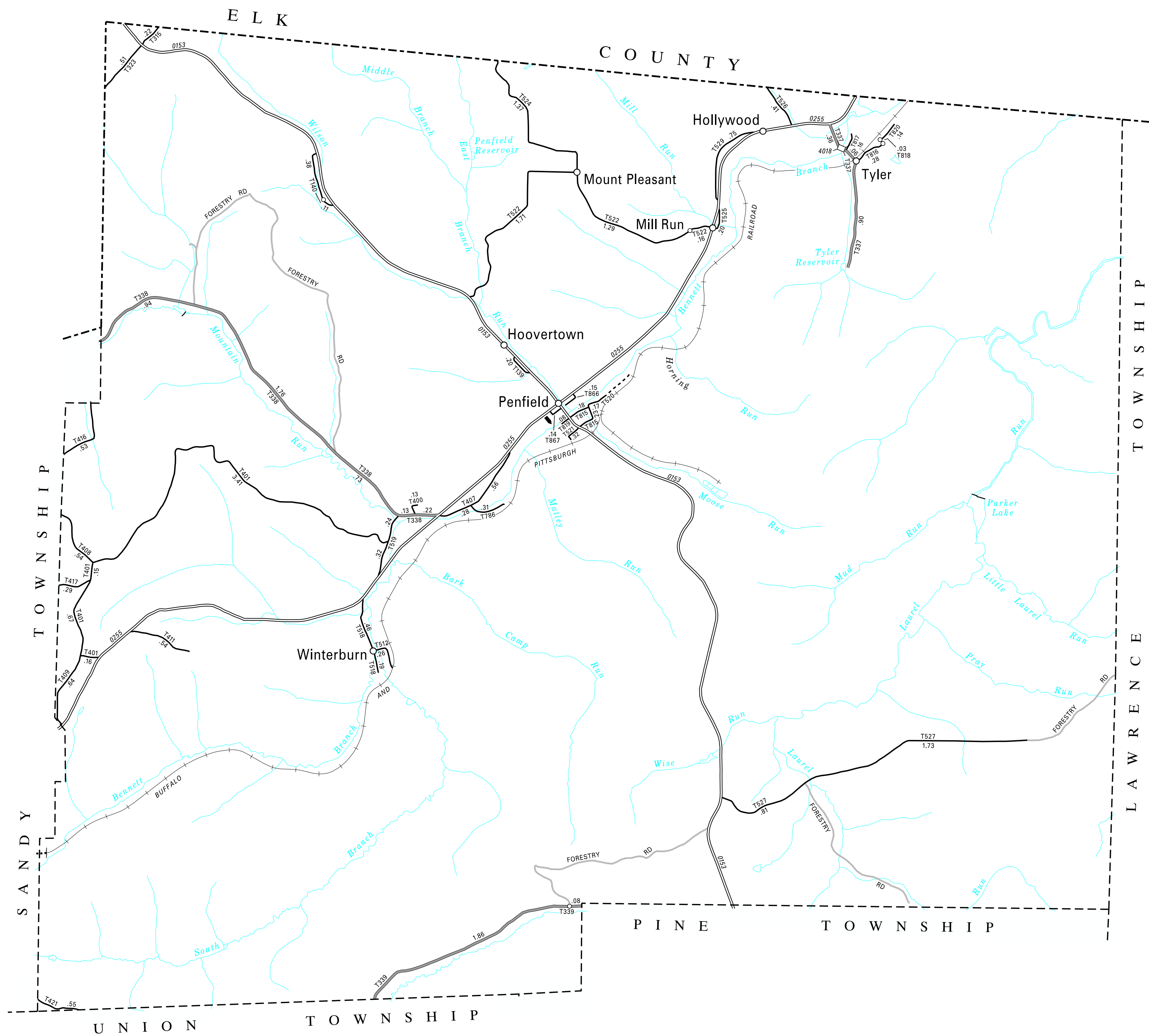


LEGEND

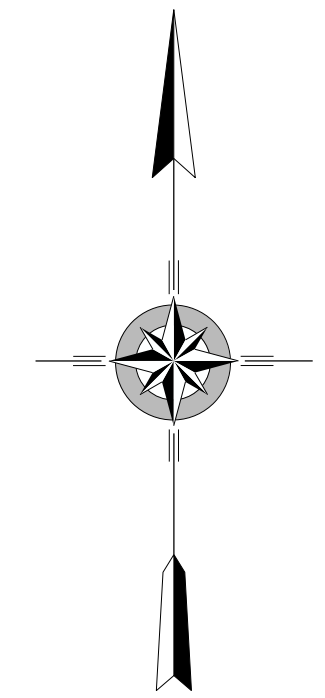
-  LIMITED ACCESS HIGHWAY
-  STATE ROUTE AND NUMBER
-  STATE MAINTAINED BRIDGE ON TOWNSHIP ROAD
-  TOWNSHIP ROAD, NUMBER AND SEGMENT LENGTH IN MILES
-  IMPASSABLE TOWNSHIP ROAD
-  TURNBACK TOWNSHIP ROAD
-  OTHER ROAD
-  RAILROAD (IN SERVICE)
-  RAILROAD ABANDONED (TRACK RETAINED)
-  STATE BOUNDARY
-  COUNTY BOUNDARY
-  TOWNSHIP BOUNDARY
-  CITY OR BOROUGH BOUNDARY
-  MUNICIPAL BUILDING
-  SPLIT MILEAGE BETWEEN MUNICIPALITIES

TOTAL MILES	
Township Road System	28.95*
State Highway System	19.36
Total	48.31

* Includes ACT 32 Turnback Mileage of 7.00



- 139 EDDIES RD
- 140 RODGERS LA
- 315 BOONE MOUNTAIN RD
- 323 FIRE TOWER RD
- 337 TYLER RD
- 338 MOUNTAIN RUN RD
- 339 ANDERSON CREEK RD
- 400 BRUCE LA
- 401 HICKORY RD
- 407 WOODWARD RD
- 408 SPICHER RD
- 409 PARRISH RD
- 411 BERKEY RD
- 416 OLD BLISS RUN RD
- 417 PAUL SHORT RD
- 421 CONTINENTAL DR
- 512 ONTARIO ST
- 516 WINTERBURN RD
- 519 DIAMOND ST
- 520 DANNY'S RD
- 521 TANNERY DR
- 522 MOUNT PLEASANT RD
- 524 BENNETT RD
- 525 MILL RUN RD
- 526 FIVE POINT RD
- 527 LAUREL RUN RD
- 529 DRS LA
- 786 MUNN RD
- 815 HORSESHOE DR
- 816 CHURCH ST
- 817 NITRATE ST
- 818 MCCLEOD AL
- 819 GEORGINO LA
- 820 HALEY ST
- 866 IRVEN LA
- 867 MELODY LA



**HUSTON
SECOND CLASS TOWNSHIP MAP
CLEARFIELD COUNTY**

PREPARED BY THE
PENNSYLVANIA DEPARTMENT OF TRANSPORTATION

BUREAU OF PLANNING AND RESEARCH
GEOGRAPHIC INFORMATION DIVISION

IN COOPERATION WITH THE
U.S. DEPARTMENT OF TRANSPORTATION
FEDERAL HIGHWAY ADMINISTRATION

MUNICIPAL CODE 17 219

REVISED PER FORM 990 DATED 11-15-16

