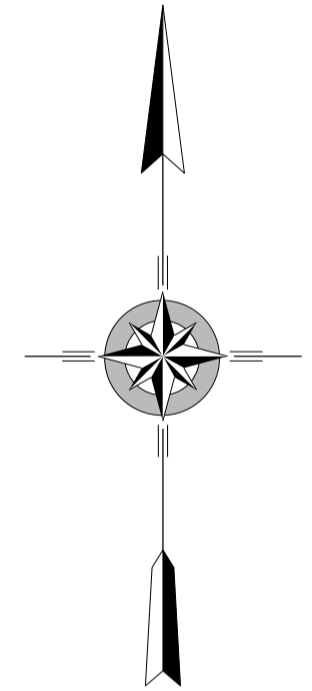
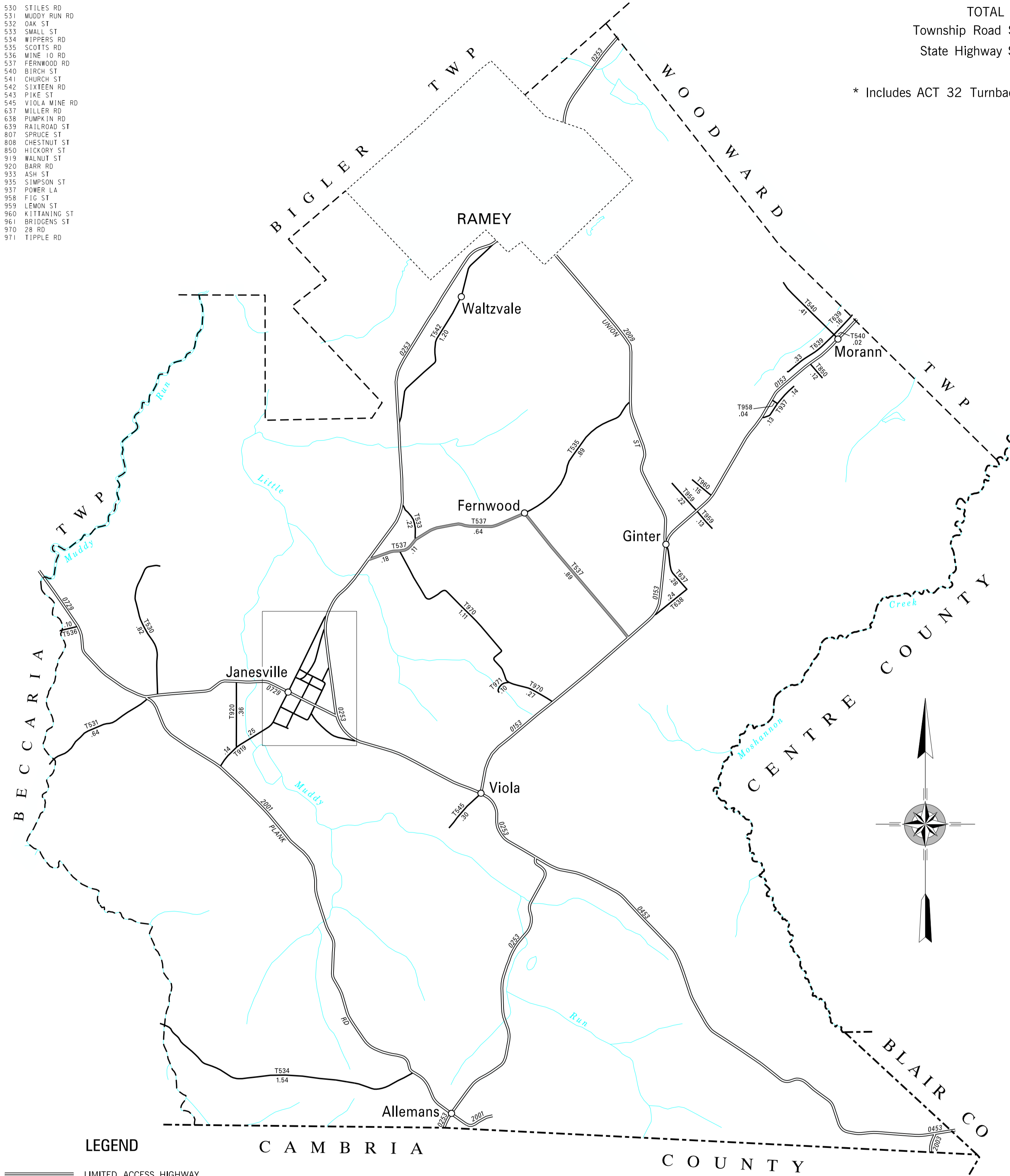


530 STILES RD  
 531 MUDDY RUN RD  
 532 OAK ST  
 533 SMALL ST  
 534 WIPPERS RD  
 535 SCOTTS RD  
 536 MINE RD  
 537 FERNWOOD RD  
 540 BIRCH ST  
 541 CHURCH ST  
 542 SIXTEEN RD  
 543 PIKE ST  
 545 VIOLA MINE RD  
 637 MILLER RD  
 638 PUMPKIN RD  
 639 RAILROAD ST  
 807 SPRUCE ST  
 808 CHESTNUT ST  
 850 HICKORY ST  
 919 WALNUT ST  
 920 BARR RD  
 933 ASH ST  
 935 SIMPSON ST  
 937 POWER LA  
 958 FIG ST  
 959 LEMON ST  
 960 KITTANING ST  
 961 BRIDGENS ST  
 970 28 RD  
 971 TIPPLE RD

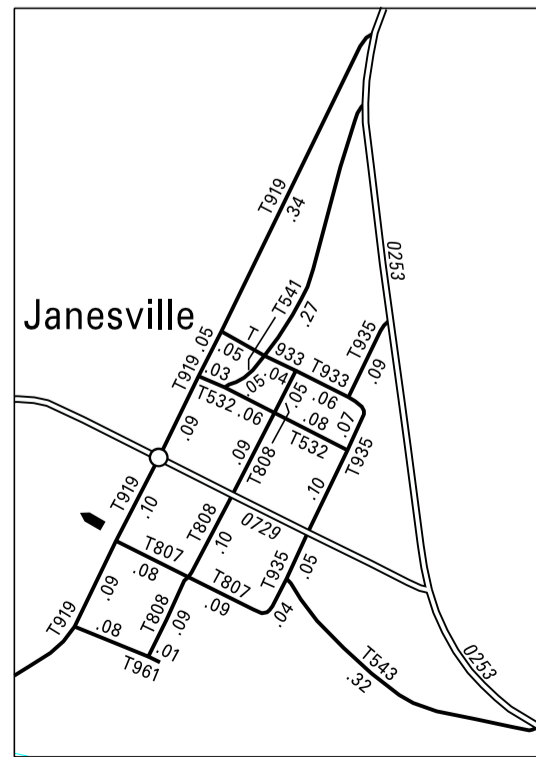
TOTAL MILES	
Township Road System	14.70*
State Highway System	20.33
Total	35.03

\* Includes ACT 32 Turnback Mileage of 1.82



**LEGEND**

- LIMITED ACCESS HIGHWAY
- STATE ROUTE AND NUMBER
- STATE MAINTAINED BRIDGE ON TOWNSHIP ROAD
- TOWNSHIP ROAD, NUMBER AND SEGMENT LENGTH IN MILES
- IMPASSABLE TOWNSHIP ROAD
- TURNBACK TOWNSHIP ROAD
- OTHER ROAD
- RAILROAD (IN SERVICE)
- RAILROAD ABANDONED (TRACK RETAINED)
- STATE BOUNDARY
- COUNTY BOUNDARY
- TOWNSHIP BOUNDARY
- CITY OR BOROUGH BOUNDARY
- MUNICIPAL BUILDING
- SPLIT MILEAGE BETWEEN MUNICIPALITIES



2:1

**GULICH  
 SECOND CLASS TOWNSHIP MAP  
 CLEARFIELD COUNTY**

PREPARED BY THE  
**PENNSYLVANIA DEPARTMENT OF TRANSPORTATION**  
 BUREAU OF PLANNING AND RESEARCH  
 GEOGRAPHIC INFORMATION DIVISION  
 IN COOPERATION WITH THE  
 U.S. DEPARTMENT OF TRANSPORTATION  
 FEDERAL HIGHWAY ADMINISTRATION  
 MUNICIPAL CODE 17 218

REVISED PER FORM 990 DATED 10-1-09

