
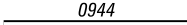
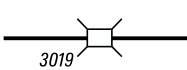
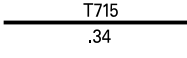



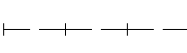






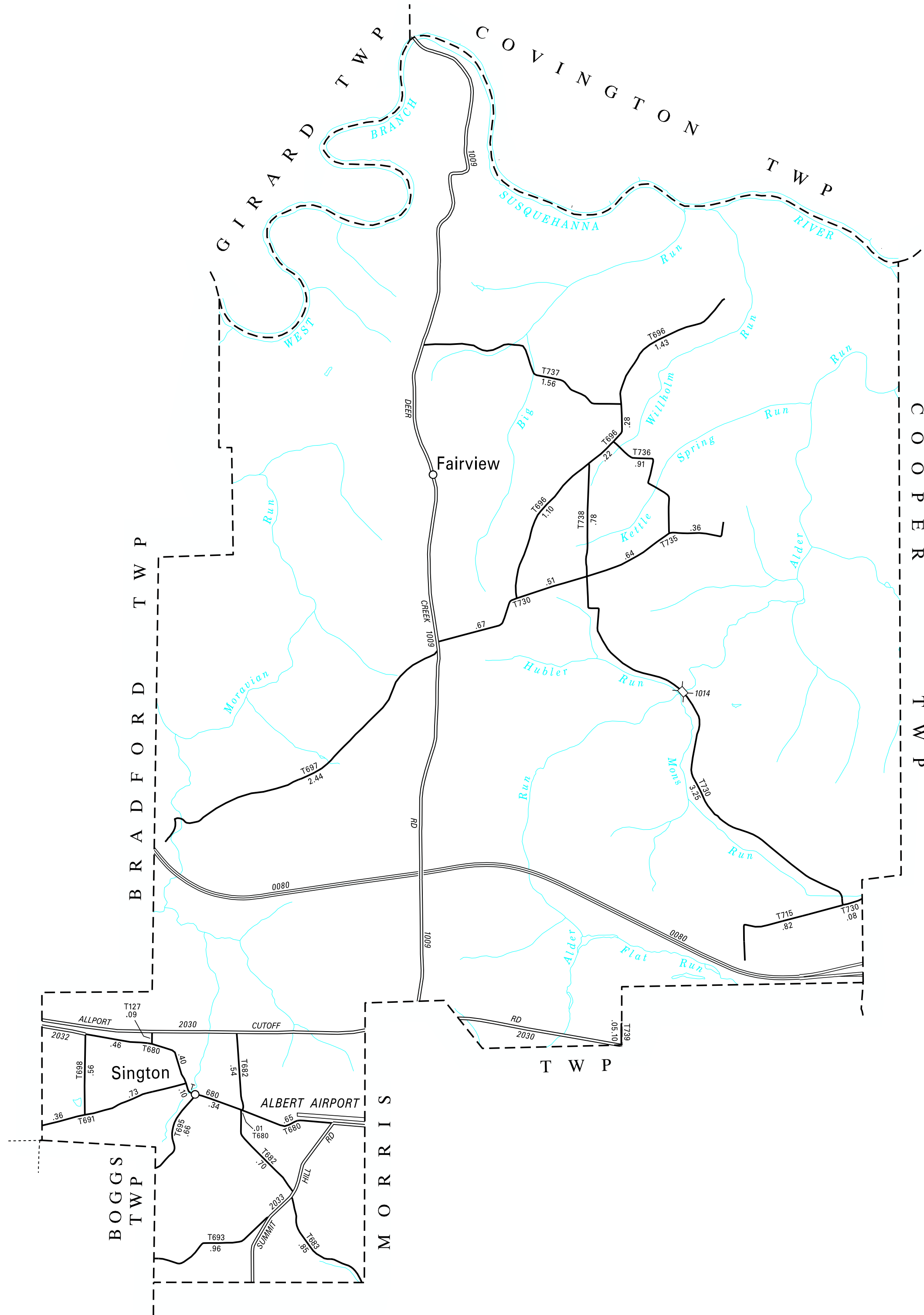


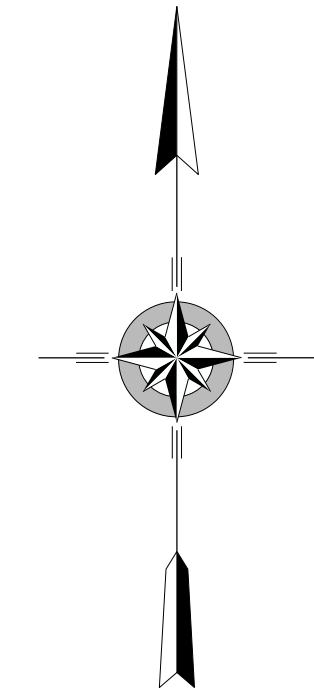
LEGEND

-  LIMITED ACCESS HIGHWAY
-  STATE ROUTE AND NUMBER
-  STATE MAINTAINED BRIDGE ON TOWNSHIP ROAD
-  TOWNSHIP ROAD, NUMBER AND SEGMENT LENGTH IN MILES
-  IMPASSABLE TOWNSHIP ROAD
-  OTHER ROAD
-  RAILROAD (IN SERVICE)
-  RAILROAD ABANDONED (TRACK RETAINED)
-  STATE BOUNDARY
-  COUNTY BOUNDARY
-  TOWNSHIP BOUNDARY
-  CITY OR BOROUGH BOUNDARY
-  MUNICIPAL BUILDING
-  SPLIT MILEAGE BETWEEN MUNICIPALITIES



TOTAL MILES	
Township Road System	22.61 *
State Highway System	17.47
Total	40.08

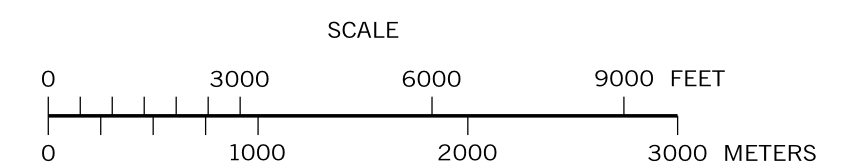
* Includes ACT 32 Turnback Mileage of 6.47



**GRAHAM
SECOND CLASS TOWNSHIP MAP
CLEARFIELD COUNTY**

PREPARED BY THE
PENNSYLVANIA DEPARTMENT OF TRANSPORTATION
BUREAU OF PLANNING AND RESEARCH
GEOGRAPHIC INFORMATION DIVISION
IN COOPERATION WITH THE
U.S. DEPARTMENT OF TRANSPORTATION
FEDERAL HIGHWAY ADMINISTRATION
MUNICIPAL CODE 17 216

REVISED PER FORM 990 DATED 12-11-14



- 127 HILL TOP RD
- 680 SINGTON RD
- 682 CENTRE HILL RD
- 683 MEYERS RD
- 691 SHIMELS RD
- 693 WILLIAMS RD
- 695 LOWER HOLLOW RD
- 696 PALESTINE RD
- 697 GRAHAMTON RD
- 698 TURNER RD
- 715 DAVIS RD
- 730 SCHOONOVER RD
- 735 PINCHY RD
- 736 NELSON RD
- 737 BIG RUN RD
- 738 SPRING RD
- 739 SHADY ACRES LA