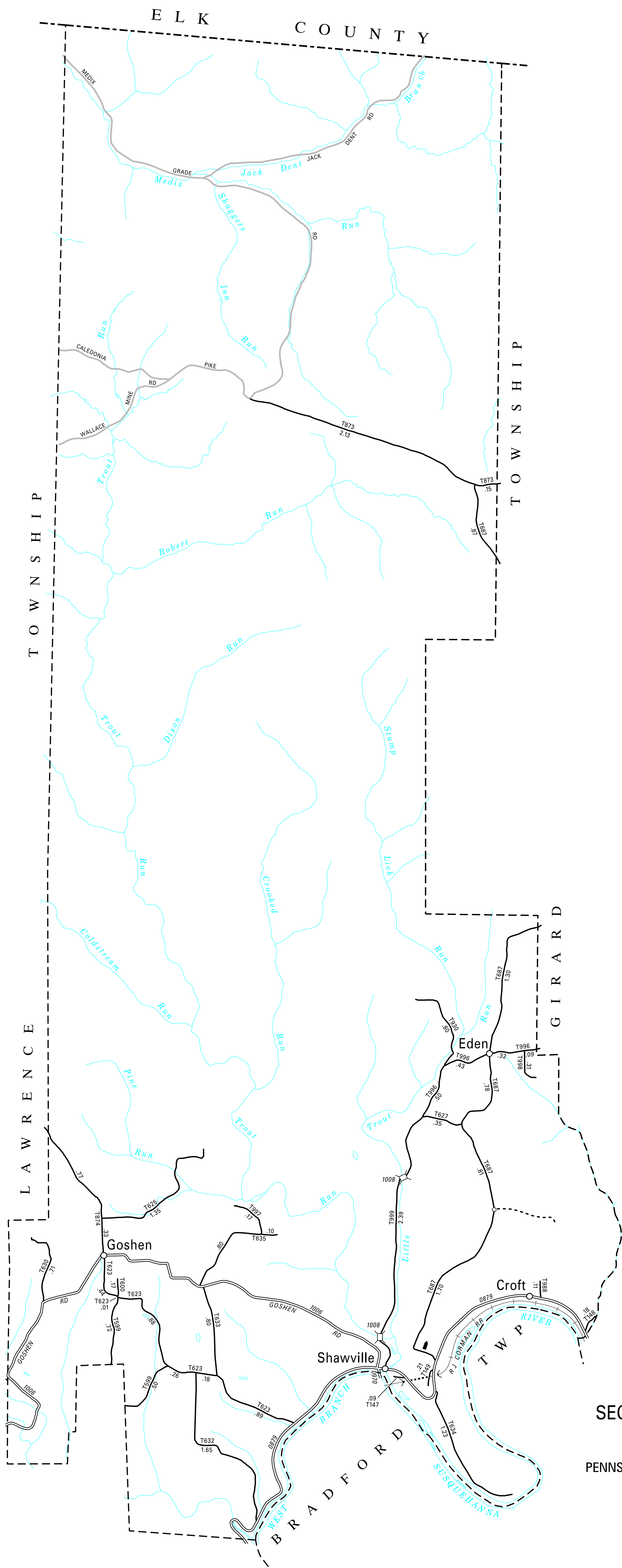
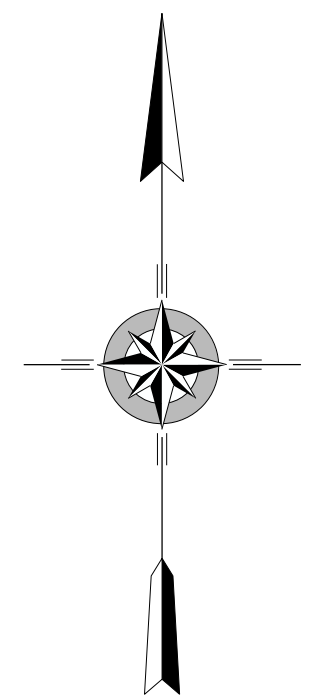


147 SHAWVILLE CHURCH RD
 148 SURVEYOR RUN RD
 149 McCRACKEN RD
 599 BROWN HOLLOW RD
 600 JOHNSTON RD
 623 JERRY RUN RD
 625 IRELAND RD
 627 CUTOFF RD
 630 T LEE TAYLOR RD
 632 STINER RD
 633 COONS RD
 634 PROGRESS CAMP RD
 635 HAINSEY RD
 687 KNOBS RD
 873 CALEDONIA PK
 874 McGEORGE RD
 930 SHUGARTS RD
 988 CROFT RD
 996 LITTLE TROUT RUN RD
 997 KURTZ RD
 998 LIVERGOOD LA
 999 TROUT RUN RD



LEGEND

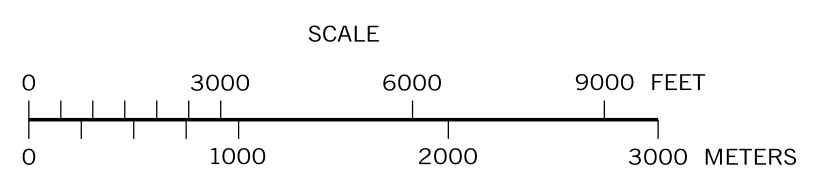
- LIMITED ACCESS HIGHWAY
- STATE ROUTE AND NUMBER
- STATE MAINTAINED BRIDGE ON TOWNSHIP ROAD
- TOWNSHIP ROAD, NUMBER AND SEGMENT LENGTH IN MILES
- IMPASSABLE TOWNSHIP ROAD
- OTHER ROAD
- RAILROAD (IN SERVICE)
- RAILROAD ABANDONED (TRACK RETAINED)
- STATE BOUNDARY
- COUNTY BOUNDARY
- TOWNSHIP BOUNDARY
- CITY OR BOROUGH BOUNDARY
- MUNICIPAL BUILDING
- SPLIT MILEAGE BETWEEN MUNICIPALITIES



**GOSHEN
 SECOND CLASS TOWNSHIP MAP
 CLEARFIELD COUNTY**

PREPARED BY THE
PENNSYLVANIA DEPARTMENT OF TRANSPORTATION
 BUREAU OF PLANNING AND RESEARCH
 GEOGRAPHIC INFORMATION DIVISION
 IN COOPERATION WITH THE
 U.S. DEPARTMENT OF TRANSPORTATION
 FEDERAL HIGHWAY ADMINISTRATION
 MUNICIPAL CODE 17 215

REVISED PER FORM 990 DATED 7-21-16



TOTAL MILES	
Township Road System	25.48*
State Highway System	9.96
Total	35.44

* Includes ACT 32 Turnback Mileage of 4.83