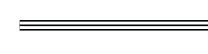
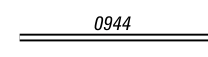
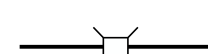
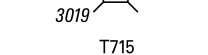
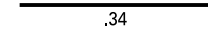
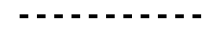

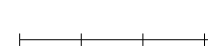



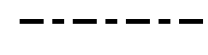
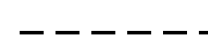

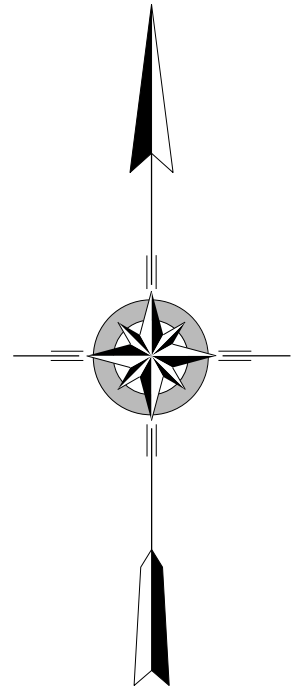
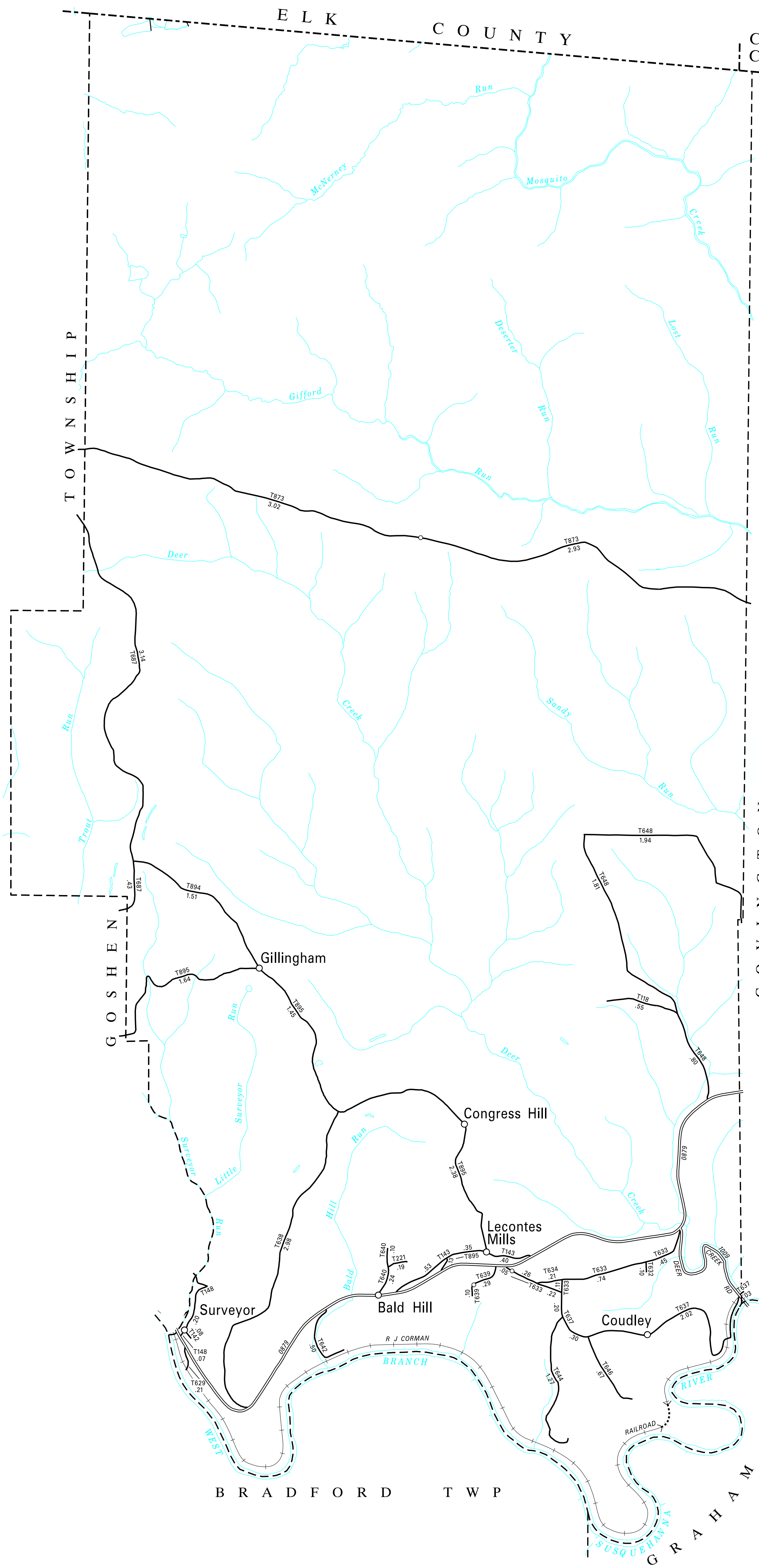


**LEGEND**

-  LIMITED ACCESS HIGHWAY
-  STATE ROUTE AND NUMBER
-  STATE MAINTAINED BRIDGE ON TOWNSHIP ROAD
-  TOWNSHIP ROAD, NUMBER AND SEGMENT LENGTH IN MILES
-  IMPASSABLE TOWNSHIP ROAD
-  OTHER ROAD
-  RAILROAD (IN SERVICE)
-  RAILROAD ABANDONED (TRACK RETAINED)
-  STATE BOUNDARY
-  COUNTY BOUNDARY
-  TOWNSHIP BOUNDARY
-  CITY OR BOROUGH BOUNDARY
-  MUNICIPAL BUILDING
-  SPLIT MILEAGE BETWEEN MUNICIPALITIES

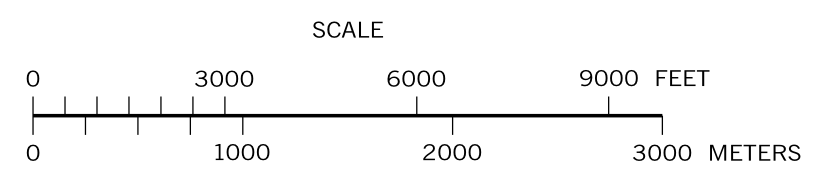
- 118 ROUGEUX RD
- 142 BILLS RD
- 143 LEONTES MILLS RD
- 148 SURVEYOR RUN RD
- 221 SHIREY RD
- 629 SURVEYOR RD
- 632 CONGRESS HILL RANCH RD
- 633 CONGRESS HILL RD
- 634 SHORT CUT RD
- 637 COUDLEY STATION RD
- 638 RIDGE RD
- 639 STONE HOUSE RD
- 640 BALD HILL RD
- 642 BALD HILL STATION RD
- 644 LEONARD RD
- 646 BEAUSEIGNEUR RD
- 648 BUCK RUN RD
- 687 KNOBS RD
- 873 CALEDONIA PK
- 894 ODESSA RD
- 895 GILLINGHAM RD



**GIRARD  
SECOND CLASS TOWNSHIP MAP  
CLEARFIELD COUNTY**

PREPARED BY THE  
**PENNSYLVANIA DEPARTMENT OF TRANSPORTATION**  
BUREAU OF PLANNING AND RESEARCH  
GEOGRAPHIC INFORMATION DIVISION  
IN COOPERATION WITH THE  
U.S. DEPARTMENT OF TRANSPORTATION  
FEDERAL HIGHWAY ADMINISTRATION  
MUNICIPAL CODE 17 214

REVISED PER FORM 990 DATED 12-13-02



TOTAL MILES	
Township Road System	34.60*
State Highway System	7.97
Total	42.57

\* Includes ACT 32 Turnback Mileage of 5.95