
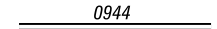
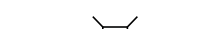
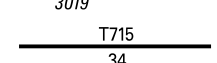













**LEGEND**

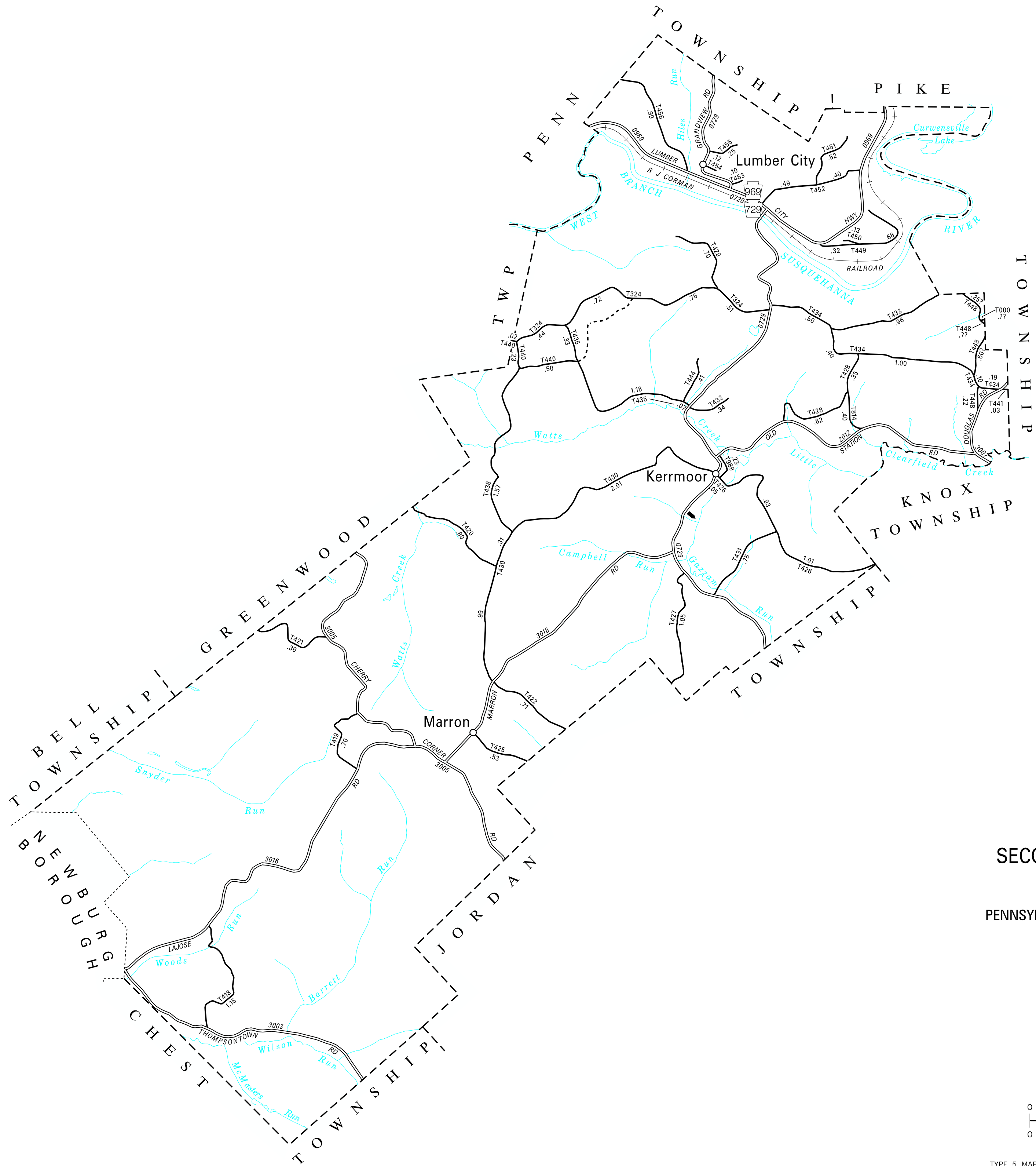
-  LIMITED ACCESS HIGHWAY
-  STATE ROUTE AND NUMBER
-  STATE MAINTAINED BRIDGE ON TOWNSHIP ROAD
-  TOWNSHIP ROAD, NUMBER AND SEGMENT LENGTH IN MILES
-  IMPASSABLE TOWNSHIP ROAD
-  TURNBACK TOWNSHIP ROAD
-  OTHER ROAD
-  RAILROAD (IN SERVICE)
-  RAILROAD ABANDONED (TRACK RETAINED)
-  STATE BOUNDARY
-  COUNTY BOUNDARY
-  TOWNSHIP BOUNDARY
-  CITY OR BOROUGH BOUNDARY
-  MUNICIPAL BUILDING
-  SPLIT MILEAGE BETWEEN MUNICIPALITIES

COPIES OF THIS MAP ARE AVAILABLE AT NOMINAL COST  
CONTACT:  
PENNSYLVANIA DEPARTMENT OF TRANSPORTATION  
SALES STORE  
P.O. BOX 3451  
HARRISBURG, PENNSYLVANIA 17105-3451  
TELEPHONE: (717)787-6746

- 324 CEWETERY RD
- 418 GILBERT RD
- 419 TUBBS RD
- 420 CREEK RD
- 421 CAMP CORBLY RD
- 422 BLACKBURN RD
- 425 SAWMILL RD
- 426 WENDELL RD
- 427 MCGEE RD
- 428 NORRIS RD
- 429 HILE RD
- 430 ROSS RD
- 431 CAMEL RD
- 432 PRISK RD
- 433 RIVER RD
- 434 WM CEWETERY RD
- 435 TABERNACLE RD
- 438 SHAFER RD
- 440 WATTS RD
- 441 DAVIS RD
- 444 VERNIS RD
- 448 SWEAL RD
- 449 FARM RD
- 450 GOOD ST
- 451 KIRK ST EXT
- 452 KIRK ST
- 453 MILL ST
- 454 CHURCH ST
- 455 MCCULLY RD
- 456 MCDIVITT RD
- 814 MAPLE SUGAR RD
- 989 BEECH CREEK AV

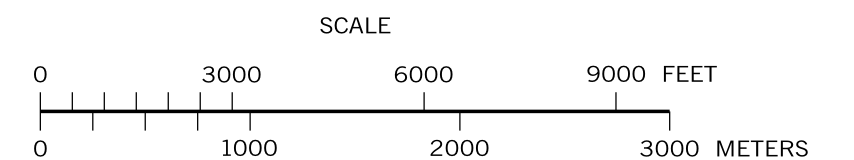
CREATED BY RG 12-7-98 (REVISED: 5-20-22)

| TOTAL MILES          |              |
|----------------------|--------------|
| Township Road System | 29.22        |
| State Highway System | 24.21        |
| <b>Total</b>         | <b>53.43</b> |



**FERGUSON  
SECOND CLASS TOWNSHIP MAP  
CLEARFIELD COUNTY**

PREPARED BY THE  
**PENNSYLVANIA DEPARTMENT OF TRANSPORTATION**  
BUREAU OF PLANNING AND RESEARCH  
GEOGRAPHIC INFORMATION DIVISION  
IN COOPERATION WITH THE  
**U.S. DEPARTMENT OF TRANSPORTATION**  
FEDERAL HIGHWAY ADMINISTRATION  
MUNICIPAL CODE 17 213  
THIS MAP IS PUBLISHED AS A SUPPLEMENTAL  
DOCUMENTATION OF LIQUID FUELS TAX FUND MILEAGES  
REVISED PER FORM 990 DATED 3-23-10



TYPE 5 MAP FERGUSON TOWNSHIP CLEARFIELD COUNTY PENNSYLVANIA