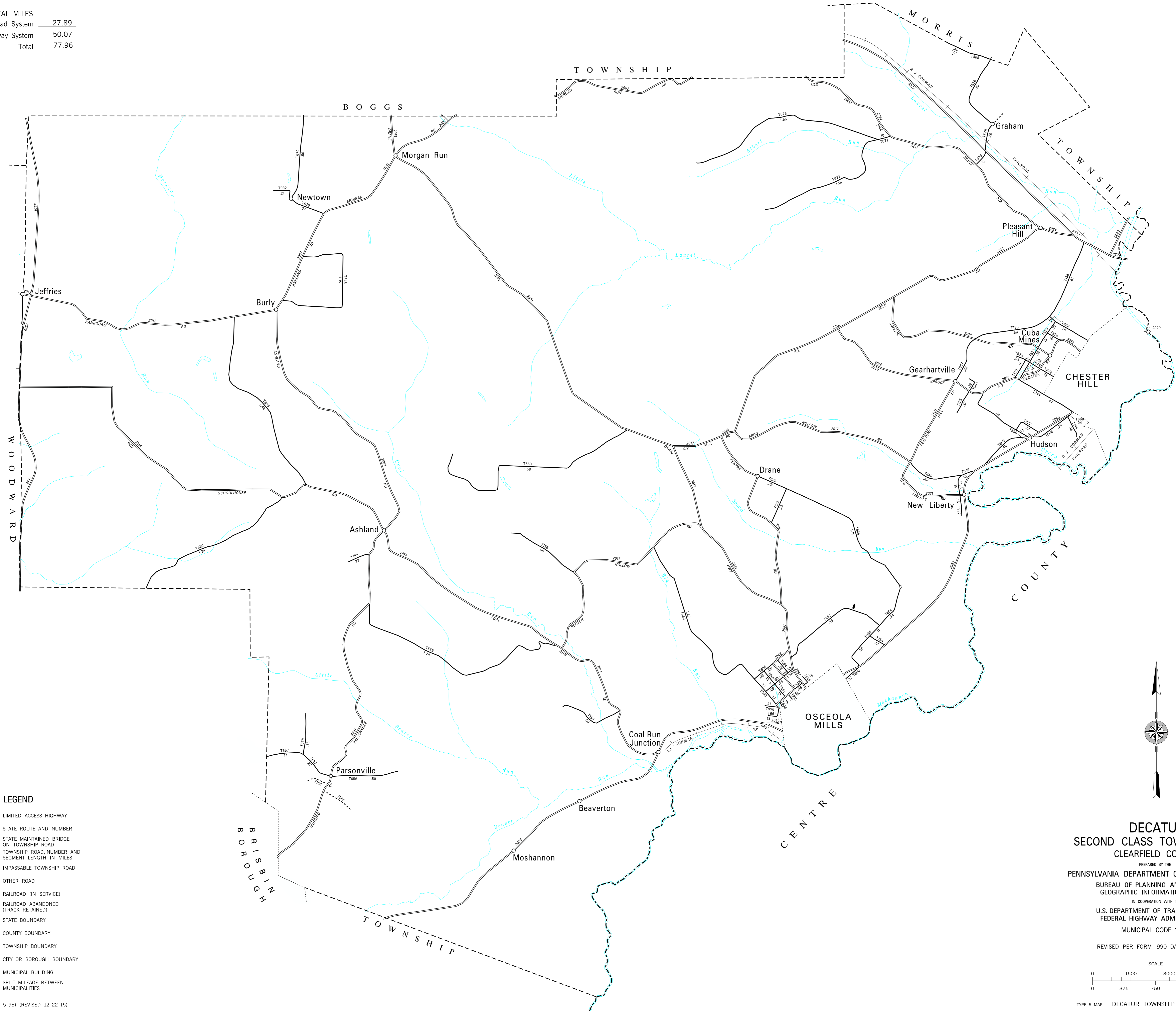
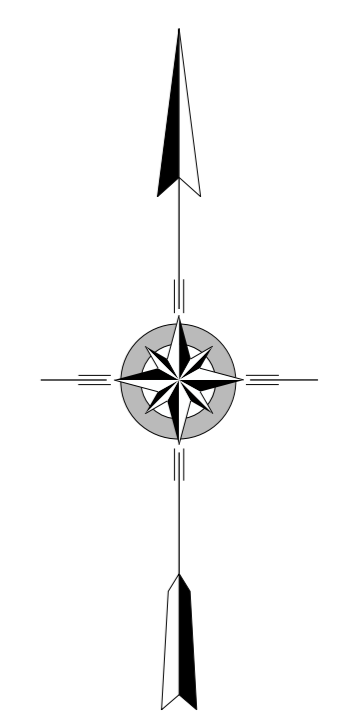


TOTAL MILES	
Township Road System	27.89
State Highway System	50.07
Total	77.96

- 125 WOOD ST
- 126 BEANS RD
- 135 JONES RD
- 138 IRVIN DR
- 153 RICHNER RD
- 154 SUMMIT LA
- 155 BEAVER LA
- 188 CRAIG LA
- 244 JOHNSON RD
- 549 COWPER RD
- 655 MEASE RD
- 656 BULKA RD
- 657 MARTINS RD
- 658 PUMPKIN HOLLOW RD
- 659 HOLLOW RD
- 660 BUCKET LINE RD
- 661 FIRST AV
- 662 FAIRVIEW RD
- 663 BAUGHMAN CEMETERY RD
- 664 STIMPSON RD
- 665 LOGAN RD
- 666 PETERS RD
- 667 DINKY RD
- 668 SCOTT LA
- 669 HORTON ST
- 670 MCCLAREN RD
- 671 CHURCH ST
- 672 TAYLOR ST
- 674 FINE ST
- 675 MARING RD
- 676 GRAHAM STATION RD
- 677 BADER RD
- 678 DECATUR HILL ST
- 680 HUDSON ST
- 690 LINGLE ST
- 801 CHESTNUT ST
- 802 FIRST ST
- 803 SECOND ST
- 804 THIRD ST
- 805 SUSTRIK RD
- 806 SHORT ST
- 809 ESTEP LA
- 848 HORSESHOE CURVE RD
- 849 BORAN RD
- 915 HALE ST
- 922 SCATFE ST
- 932 WINTERS RD
- 956 CLOVER ST
- 993 BURGE ST
- 994 GIGS LA
- 996 KULESKI CLUB RD
- 997 VOYZEY RD



- LEGEND**
- LIMITED ACCESS HIGHWAY
 - STATE ROUTE AND NUMBER
 - STATE MAINTAINED BRIDGE ON TOWNSHIP ROAD
 - TOWNSHIP ROAD, NUMBER AND SEGMENT LENGTH IN MILES
 - IMPASSABLE TOWNSHIP ROAD
 - OTHER ROAD
 - RAILROAD (IN SERVICE)
 - RAILROAD ABANDONED (TRACK RETAINED)
 - STATE BOUNDARY
 - COUNTY BOUNDARY
 - TOWNSHIP BOUNDARY
 - CITY OR BOROUGH BOUNDARY
 - MUNICIPAL BUILDING
 - SPLIT MILEAGE BETWEEN MUNICIPALITIES

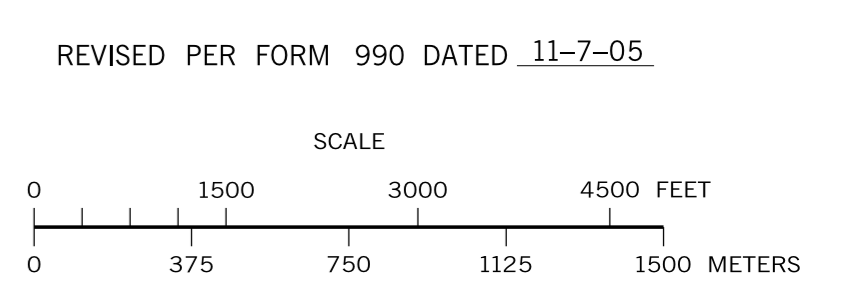


DECATUR
SECOND CLASS TOWNSHIP MAP
CLEARFIELD COUNTY

PREPARED BY THE
PENNSYLVANIA DEPARTMENT OF TRANSPORTATION
 BUREAU OF PLANNING AND RESEARCH
 GEOGRAPHIC INFORMATION DIVISION

IN COOPERATION WITH THE
U.S. DEPARTMENT OF TRANSPORTATION
 FEDERAL HIGHWAY ADMINISTRATION

MUNICIPAL CODE 17 212



(RECREATED BY RG 12-5-98) (REVISED 12-22-15)