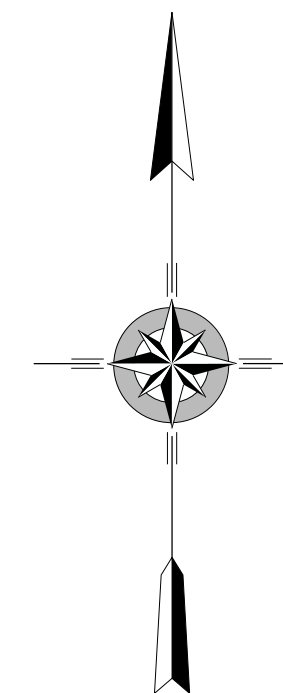
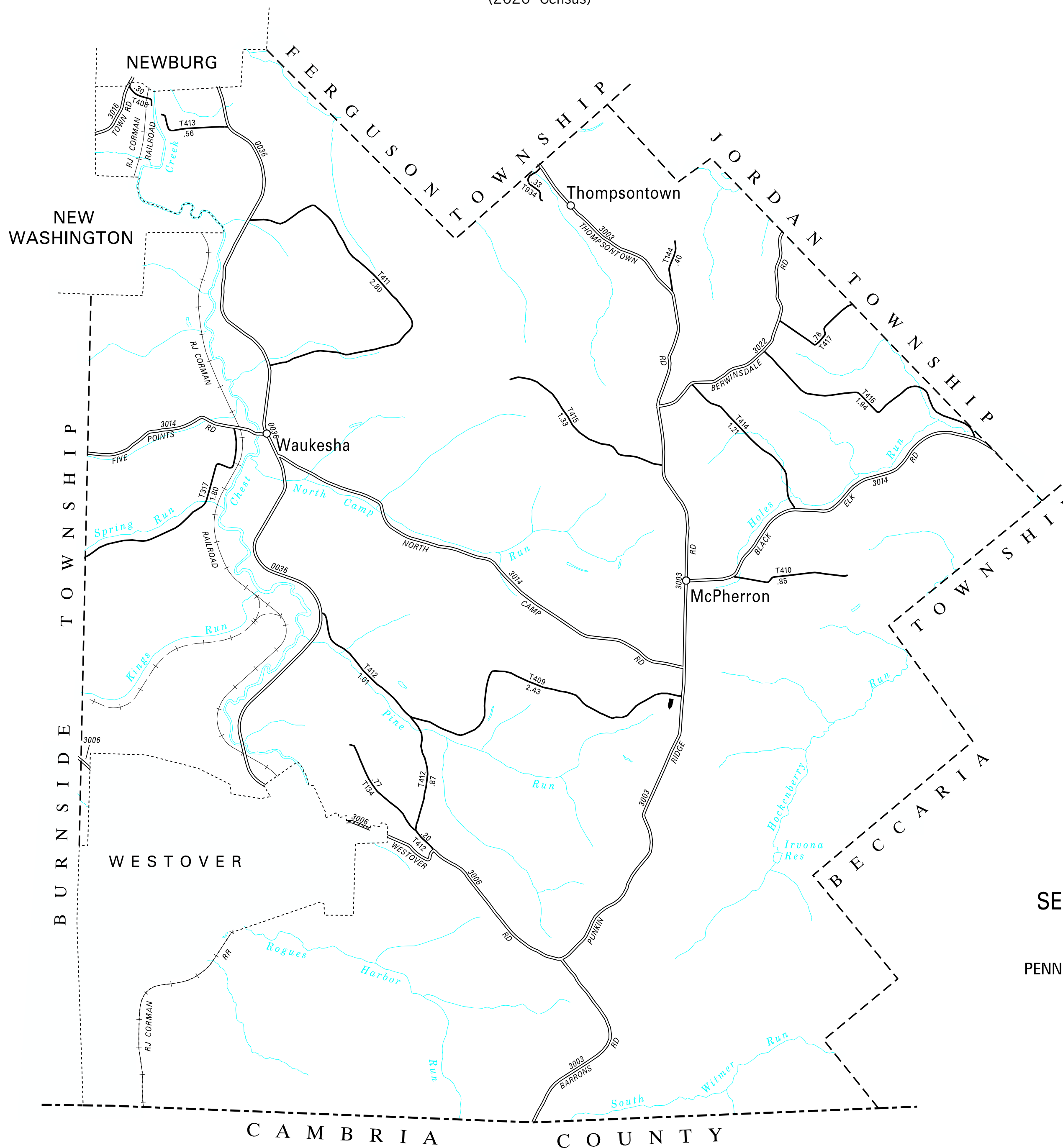


	LIMITED ACCESS HIGHWAY
	STATE ROUTE AND NUMBER
	STATE MAINTAINED BRIDGE ON TOWNSHIP ROAD
	TOWNSHIP ROAD, NUMBER AND SEGMENT LENGTH IN MILES
	IMPASSABLE TOWNSHIP ROAD
	OTHER ROAD
	RAILROAD (IN SERVICE)
	RAILROAD ABANDONED (TRACK RETAINED)
	STATE BOUNDARY
	COUNTY BOUNDARY
	TOWNSHIP BOUNDARY
	CITY OR BOROUGH BOUNDARY
	MUNICIPAL BUILDING
	SPLIT MILEAGE BETWEEN MUNICIPALITIES

TOTAL MILES		
Township Road System	<u>17.56</u>	
State Highway System	<u>24.82</u>	
Total	<u>42.38</u>	



CHEST
SECOND CLASS TOWNSHIP MAP
CLEARFIELD COUNTY

PREPARED BY THE
PENNSYLVANIA DEPARTMENT OF TRANSPORTATION

BUREAU OF PLANNING AND RESEARCH
GEOGRAPHIC INFORMATION DIVISION

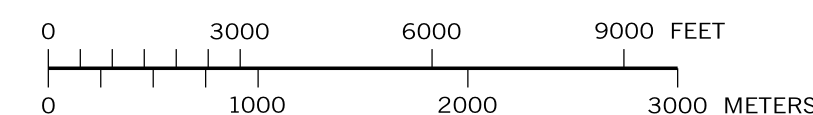
IN COOPERATION WITH THE

U.S. DEPARTMENT OF TRANSPORTATION
FEDERAL HIGHWAY ADMINISTRATION

MUNICIPAL CODE 17 209

THIS MAP IS PUBLISHED AS A SUPPLEMENTAL
DOCUMENTATION OF LIQUID FUELS TAX FUND MILEAGES
REVISED PER FORM 990 DATED 10-11-07

SCALE



TYPE 5 MAP CHEST TOWNSHIP CLEARFIELD COUNTY PENNSYLVANIA

COPIES OF THIS MAP ARE AVAILABLE AT NOMINAL COST
CONTACT:

PENNSYLVANIA DEPARTMENT OF TRANSPORTATION
SALES STORE
P.O. BOX 3451
HARRISBURG, PENNSYLVANIA 17105-3451
TELEPHONE: (717) 787-6746

134 BLAKE RD
144 BALLAROTTO RD
317 SPRING RUN RD
408 SAINT LU RD
409 McPHERRON RD
410 PONISH RD
411 HORSESHOE RD
412 PINE RUN RD
413 CREEK RD
414 SHORT CUT RD
415 RABBIT HILL RD
416 BRAINK RD
417 FRAILEY RD
934 HOLES RD

CREATED BY RG 12-3-98 (REVISED 4-12-23)