
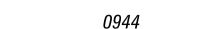
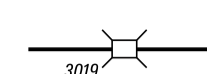
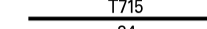











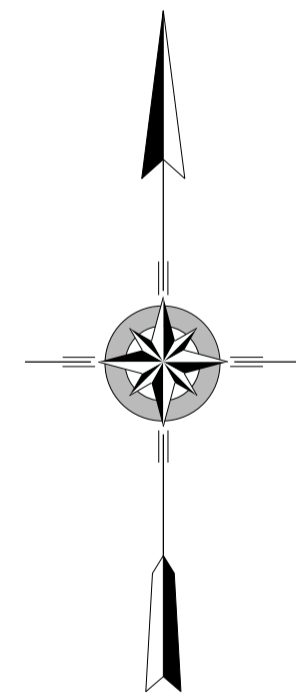
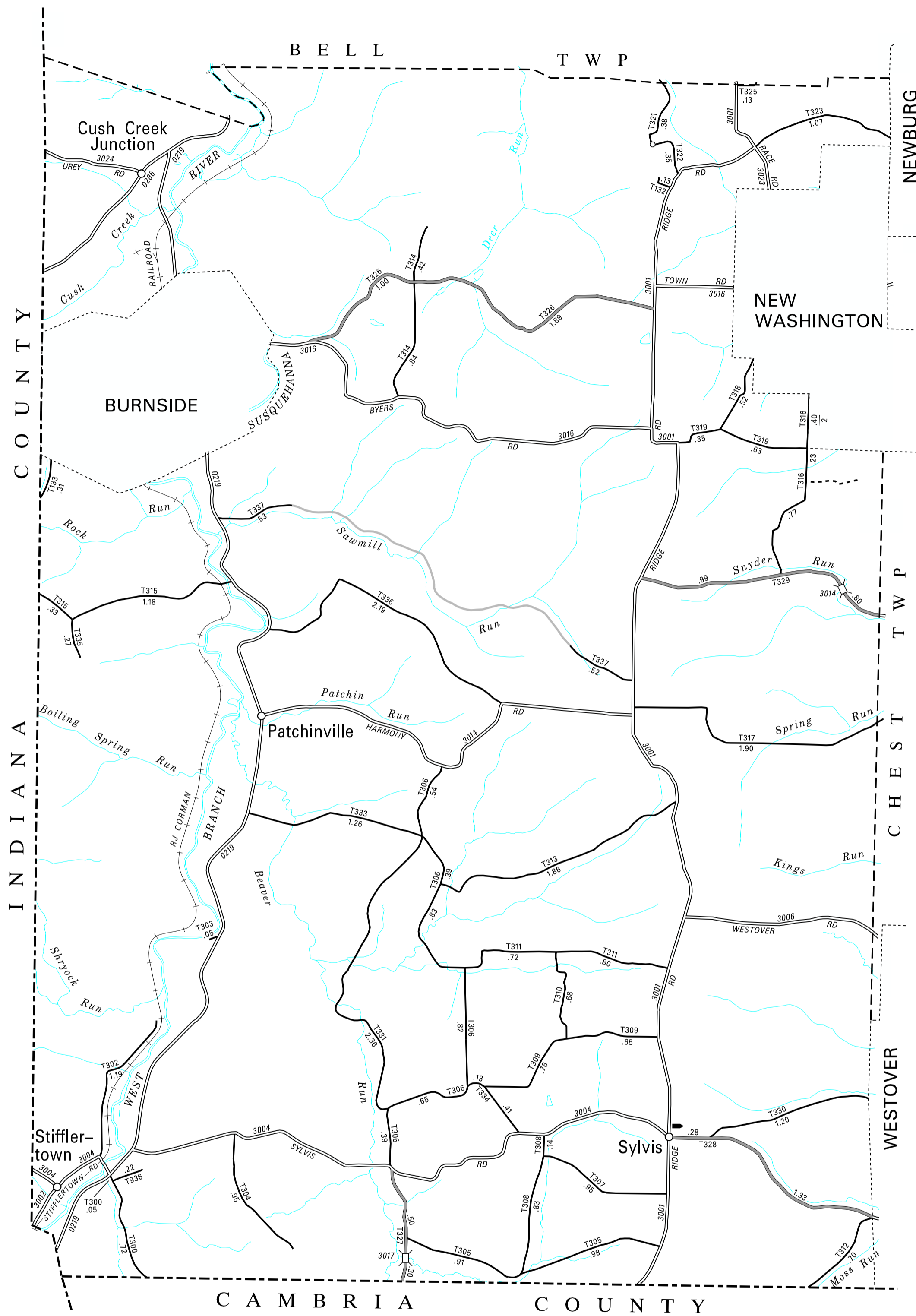


TOTAL MILES	
Township Road System	42.48*
State Highway System	32.25
Total	74.73

* Includes ACT 32 Turnback Mileage of 7.09

LEGEND

-  LIMITED ACCESS HIGHWAY
-  STATE ROUTE AND NUMBER
-  STATE MAINTAINED BRIDGE ON TOWNSHIP ROAD
-  TOWNSHIP ROAD, NUMBER AND SEGMENT LENGTH IN MILES
-  IMPASSABLE TOWNSHIP ROAD
-  TURNBACK TOWNSHIP ROAD
-  OTHER ROAD
-  RAILROAD (IN SERVICE)
-  RAILROAD ABANDONED (TRACK RETAINED)
-  STATE BOUNDARY
-  COUNTY BOUNDARY
-  TOWNSHIP BOUNDARY
-  CITY OR BOROUGH BOUNDARY
-  MUNICIPAL BUILDING
-  SPLIT MILEAGE BETWEEN MUNICIPALITIES



**BURNSIDE
SECOND CLASS TOWNSHIP MAP
CLEARFIELD COUNTY**

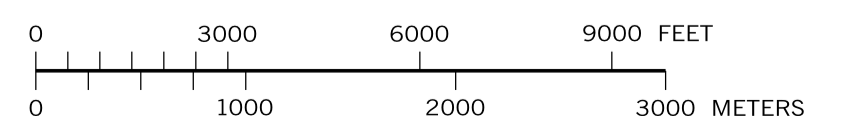
PREPARED BY THE
PENNSYLVANIA DEPARTMENT OF TRANSPORTATION
BUREAU OF PLANNING AND RESEARCH
GEOGRAPHIC INFORMATION DIVISION

IN COOPERATION WITH THE
U.S. DEPARTMENT OF TRANSPORTATION
FEDERAL HIGHWAY ADMINISTRATION

MUNICIPAL CODE 17 208

THIS MAP IS PUBLISHED AS A SUPPLEMENTAL
DOCUMENTATION OF LIQUID FUELS TAX FUND MILEAGES
REVISED PER FORM 990 DATED 10-27-17

SCALE



COPIES OF THIS MAP ARE AVAILABLE AT NOMINAL COST
CONTACT:

PENNSYLVANIA DEPARTMENT OF TRANSPORTATION
SALES STORE
P.O. BOX 3451
HARRISBURG, PENNSYLVANIA 17105-3451
TELEPHONE: (717)787-6746

- 132 MOUNT ZION RD
- 133 BENZIE RD
- 300 BUTTERBAUGH RD
- 302 SHRYOCK RD
- 303 BRAGGERS CLUB RD
- 304 OLD FARM RD
- 305 MCCULLEY RD
- 306 SHEPARD LANE RD
- 307 MCKEE RD
- 308 ADAMS RD
- 309 HARKLE RD
- 310 SCOTT RD
- 311 CABIN RD
- 312 PIERCE RD
- 313 YOUNG RD
- 314 RORABAUGH RD
- 315 KANTZ HILL RD
- 316 GLENN RD
- 317 OWENS RD
- 318 WASHINGTON RD
- 319 MARSHALL RD
- 321 DEER RUN RD
- 322 HUTTON RD
- 323 LEE HOLLOW RD
- 325 HURD RD
- 326 NEBO RD
- 327 LINE RD
- 328 SYLVIS RD
- 329 FIVE POINTS RD
- 330 LOW GRADE RD
- 331 BEAVER RUN RD
- 333 RAGER RD
- 334 BETHEL RD
- 335 SMITH RD
- 336 SOLLEY RD
- 337 SAWMILL RUN RD
- 936 HIRAM RD