
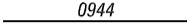


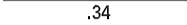









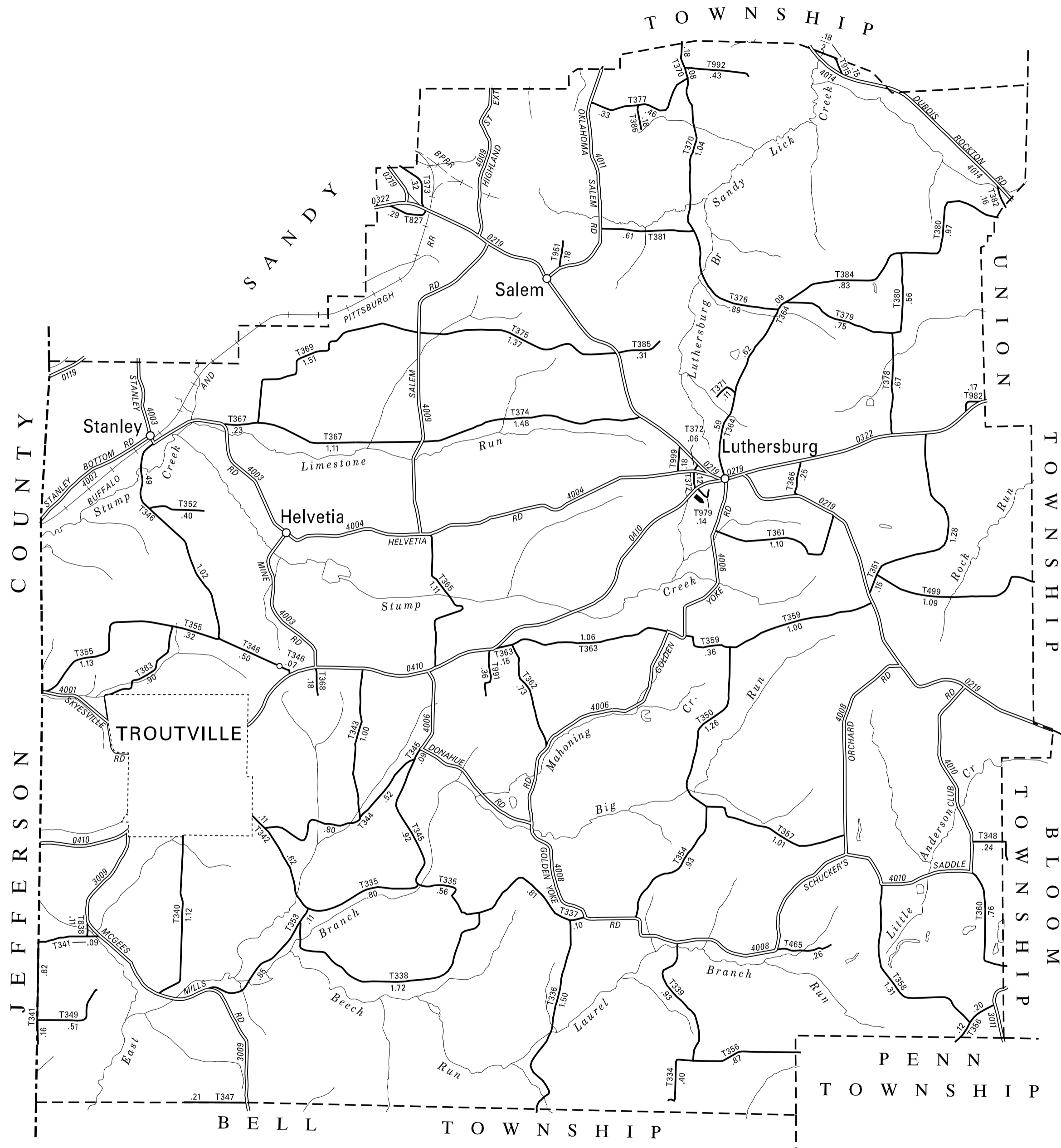
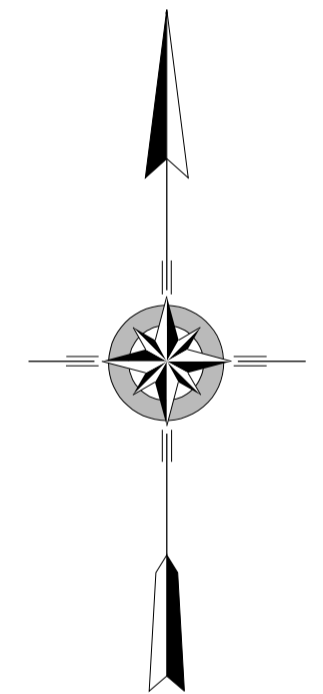


**LEGEND**

-  LIMITED ACCESS HIGHWAY
-  STATE ROUTE AND NUMBER
-  STATE MAINTAINED BRIDGE ON TOWNSHIP ROAD
-  TOWNSHIP ROAD, NUMBER AND SEGMENT LENGTH IN MILES
-  IMPASSABLE TOWNSHIP ROAD
-  OTHER ROAD
-  RAILROAD (IN SERVICE)
-  RAILROAD ABANDONED (TRACK RETAINED)
-  STATE BOUNDARY
-  COUNTY BOUNDARY
-  TOWNSHIP BOUNDARY
-  CITY OR BOROUGH BOUNDARY
-  MUNICIPAL BUILDING
-  SPLIT MILEAGE BETWEEN MUNICIPALITIES

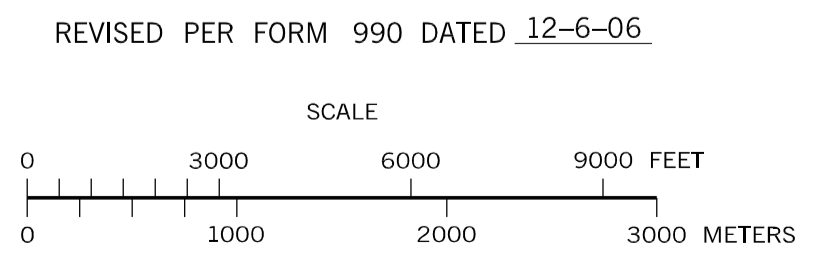


- 334 BEAMS RD
- 335 KUPP RD
- 336 BEECH RUN RD
- 337 RIMER RD
- 338 KELLAR RD
- 339 SWOPE HILL RD
- 340 GRANT RD
- 341 MILLS RD
- 342 BOROUGH RD
- 343 BARABAS RD
- 344 KINDERMAN RD
- 345 BONSALE RD
- 346 HAAG RD
- 347 BONANTE RD
- 348 CRAMER RD
- 349 DAIRY LA
- 350 LONDON RD
- 351 BLOOM RD
- 352 COUNTRY VIEW RD
- 353 BUHITE RD
- 354 MIKNIS RD
- 355 KENNIS RD
- 356 RIDGE RD
- 357 STONEY LONESOME RD
- 358 HARTZFIELD RD
- 359 WELLS RD
- 360 HATTEN RD
- 361 BRUMBAUGH RD
- 362 MARSHALL RD
- 363 EVERGREEN RD
- 364 STATION RD
- 365 BANCOSKY RD
- 366 BEARFIELD RD
- 367 KRINER RD
- 368 UNION CEMETERY RD
- 369 DELARME RD
- 370 LINES RD
- 371 RAILROAD RD
- 372 CHURCH ST
- 373 BARNOFF RD
- 374 DUTCH RD
- 375 ACE VALLEY RD
- 376 FOX FARM RD
- 377 BARR RD
- 378 PINE SWAMP RD
- 379 WELDER RD
- 380 KIRK RD
- 381 SMITH RD
- 382 BLUEJAY DR
- 383 OLIVER LA
- 384 HAYES RD
- 385 BROCKBANK LA
- 386 DAHL RD
- 465 GRAY RD
- 499 DUSH RD
- 827 UTZINGER RD
- 838 FRANTZ RD
- 915 MURRAY RD
- 951 BAKER RD
- 979 COMMUNITY CENTER ST
- 982 GILMORE RD
- 991 WEBER RD
- 992 WOODS RD
- 999 SCHOOL RD



**BRADY  
SECOND CLASS TOWNSHIP MAP  
CLEARFIELD COUNTY**

PREPARED BY THE  
**PENNSYLVANIA DEPARTMENT OF TRANSPORTATION**  
BUREAU OF PLANNING AND RESEARCH  
GEOGRAPHIC INFORMATION DIVISION  
IN COOPERATION WITH THE  
**U.S. DEPARTMENT OF TRANSPORTATION**  
FEDERAL HIGHWAY ADMINISTRATION  
MUNICIPAL CODE 17 207



TOTAL MILES	
Township Road System	52.73
State Highway System	40.72
<b>Total</b>	<b>93.45</b>

(RECREATED BY RG 12-2-98) (REVISED 06-12-09)