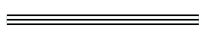
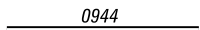

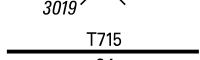











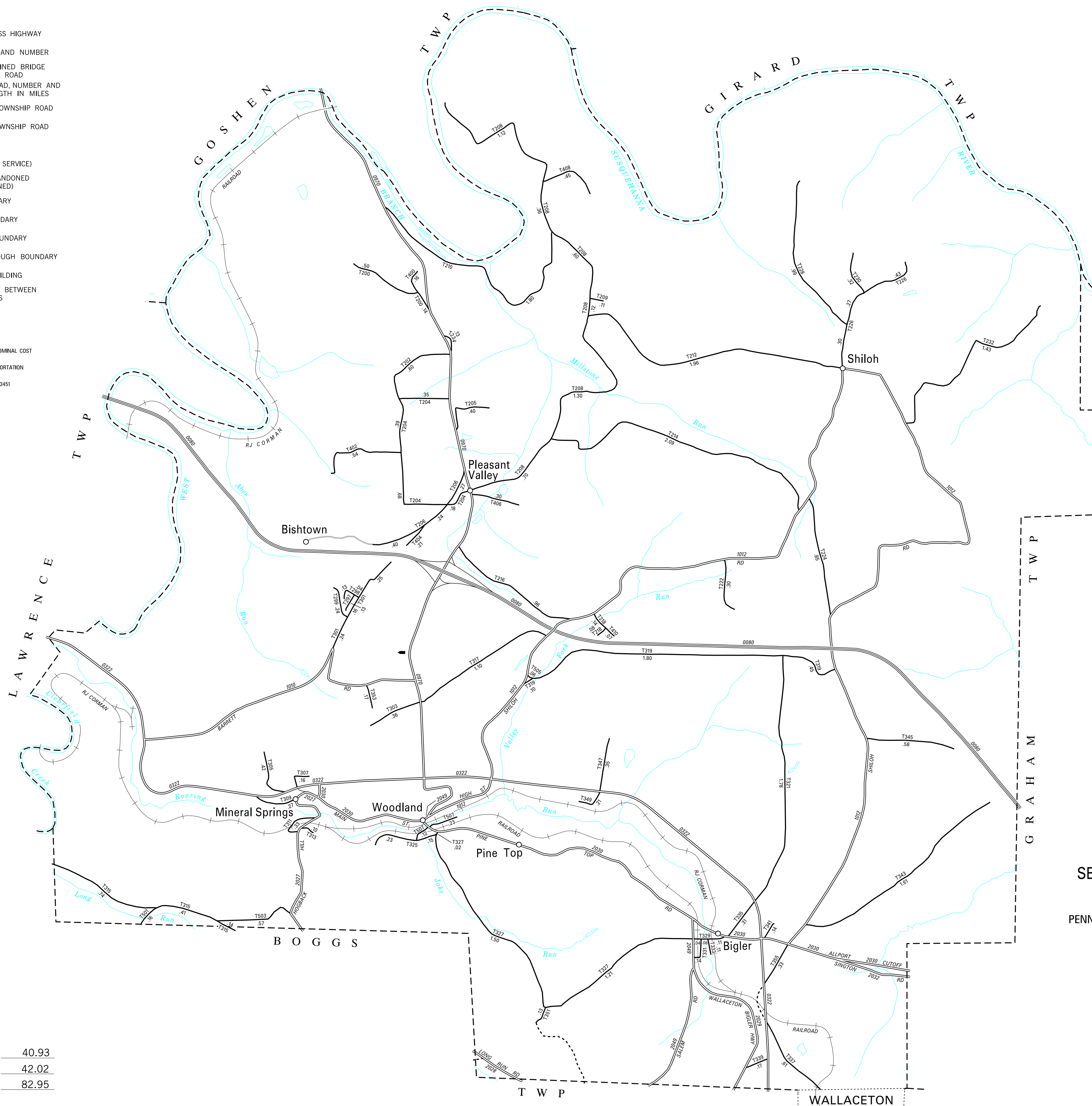


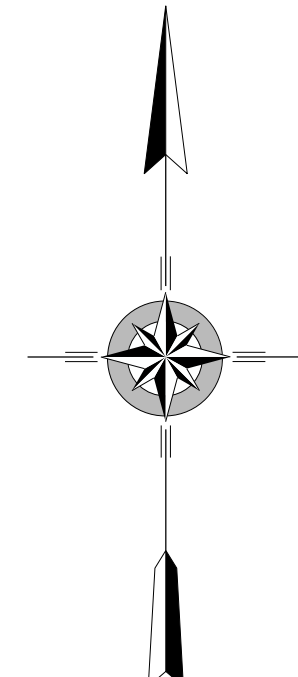
**LEGEND**

-  LIMITED ACCESS HIGHWAY
-  STATE ROUTE AND NUMBER
-  STATE MAINTAINED BRIDGE ON TOWNSHIP ROAD
-  TOWNSHIP ROAD, NUMBER AND SEGMENT LENGTH IN MILES
-  IMPASSABLE TOWNSHIP ROAD
-  TURNBACK TOWNSHIP ROAD
-  OTHER ROAD
-  RAILROAD (IN SERVICE)
-  RAILROAD ABANDONED (TRACK RETAINED)
-  STATE BOUNDARY
-  COUNTY BOUNDARY
-  TOWNSHIP BOUNDARY
-  CITY OR BOROUGH BOUNDARY
-  MUNICIPAL BUILDING
-  SPLIT MILEAGE BETWEEN MUNICIPALITIES

COPIES OF THIS MAP ARE AVAILABLE AT NOMINAL COST  
CONTACT:  
PENNSYLVANIA DEPARTMENT OF TRANSPORTATION  
SALES STORE  
P.O. BOX 3451  
HARRISBURG, PENNSYLVANIA 17105-3451  
TELEPHONE: (717)787-6746

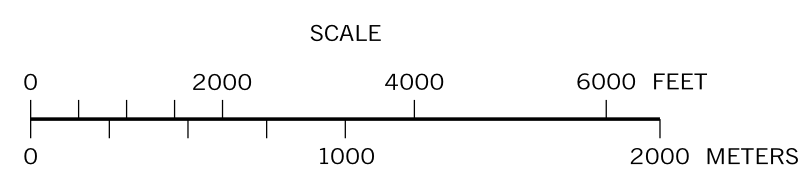


- 200 YEAGER RD
- 202 LANSBERRY RD
- 204 PLEASANT VALLEY RD
- 205 LEGRANDS RD
- 206 BISH TOWN RD
- 208 EGYPT RD
- 209 CARNEYS RD
- 210 MILLSTONE RD
- 212 BEAR HILL RD
- 214 DOC WELKER RD
- 216 HOOP RD
- 218 OLD GARAGE RD
- 222 MILLIGAN RD
- 224 THOMPSON RD
- 226 GROSS RD
- 228 HOUSER RD
- 230 KLINE RD
- 232 GRAHAM RD
- 234 SHIREY SPUR RD
- 297 BELL LA
- 298 PIERCE LA
- 299 BRADFORD DR
- 301 INDEPENDENT RD
- 303 OWENS RD
- 305 ZIMMERMAN RD
- 307 CLOVER HILL RD
- 309 POST OFFICE RD
- 311 PARK RD
- 313 HIDDEN VALLEY DR
- 315 LONG RUN RD
- 317 DOE HILL RD
- 319 DALE RD
- 321 McDOWELL RD
- 325 LAKE ST
- 327 MUTTON HOLLOW RD
- 329 JURY RD
- 331 BRICKYARD RD
- 333 KNEPP RD
- 335 WALKER RD
- 337 CLEARFIELD ST
- 339 BAUGHMAN RD
- 341 BIGLER CEMETERY RD
- 343 GRAHAM RD
- 345 FORCEY RD
- 347 PETERS RD
- 349 TURNER RD
- 351 VARNER RD
- 353 EVANS RD
- 355 GREEN RD
- 400 HUNTERS RD
- 402 KILLEN RD
- 404 TAYLOR RD
- 406 ORCHARD RD
- 408 ALS RD
- 410 MULLENS RD
- 501 OLD CAMP RD
- 503 WILSON RD
- 505 SHILOH SPUR RD
- 507 SPRUCE ST



**BRADFORD  
SECOND CLASS TOWNSHIP MAP  
CLEARFIELD COUNTY**

PREPARED BY THE  
**PENNSYLVANIA DEPARTMENT OF TRANSPORTATION**  
BUREAU OF PLANNING AND RESEARCH  
GEOGRAPHIC INFORMATION DIVISION  
IN COOPERATION WITH THE  
**U.S. DEPARTMENT OF TRANSPORTATION**  
FEDERAL HIGHWAY ADMINISTRATION  
MUNICIPAL CODE 17 206  
THIS MAP IS PUBLISHED AS A SUPPLEMENTAL  
DOCUMENTATION OF LIQUID FUELS TAX FUND MILEAGES  
REVISED PER FORM 990 DATED 9-25-18



TOTAL MILES	
Township Road System	40.93
State Highway System	42.02
Total	82.95

(CREATED BY RG 12-01-98) (REVISED 1-14-19)