

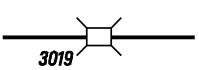
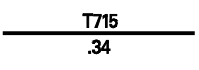



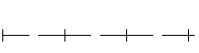



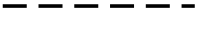


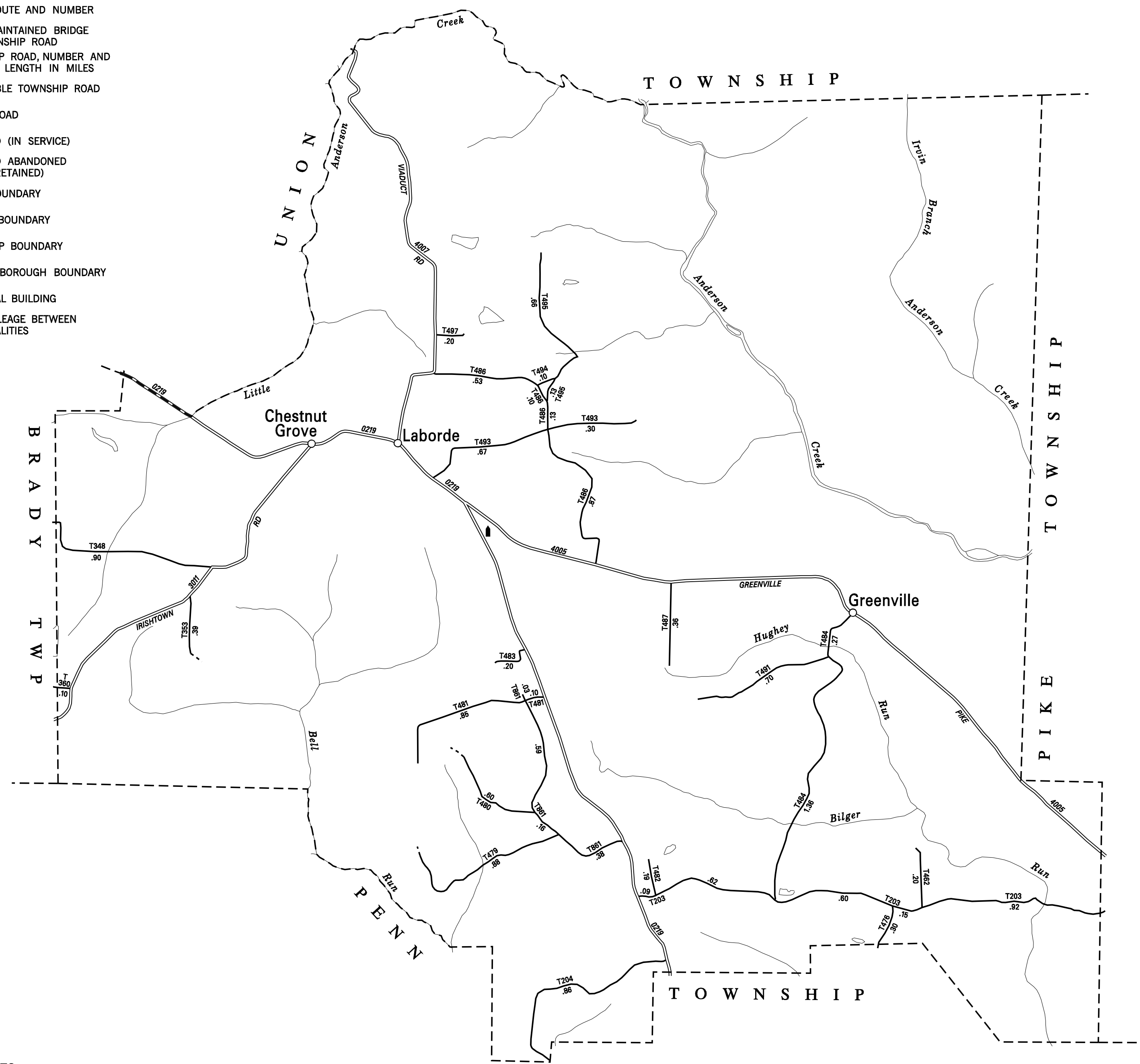


**LEGEND**

-  LIMITED ACCESS HIGHWAY
-  STATE ROUTE AND NUMBER
-  STATE MAINTAINED BRIDGE ON TOWNSHIP ROAD
-  TOWNSHIP ROAD, NUMBER AND SEGMENT LENGTH IN MILES
-  IMPASSABLE TOWNSHIP ROAD
-  OTHER ROAD
-  RAILROAD (IN SERVICE)
-  RAILROAD ABANDONED (TRACK RETAINED)
-  STATE BOUNDARY
-  COUNTY BOUNDARY
-  TOWNSHIP BOUNDARY
-  CITY OR BOROUGH BOUNDARY
-  MUNICIPAL BUILDING
-  SPLIT MILEAGE BETWEEN MUNICIPALITIES

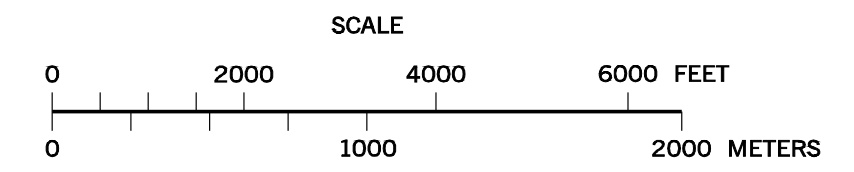
- 203 BILGERS ROCKS RD
- 204 CHERRY LANE RD
- 348 CRAMER RD
- 353 WALTER RD
- 360 HATTEN RD
- 462 MAHLON RD
- 476 SIXTH ST EXT
- 479 THOMAS RD
- 480 MARTINS RD
- 481 WOODL RD
- 482 LEONARD RD
- 483 WEBER RD
- 484 EVERGREEN RD
- 486 LUCE RD
- 487 SWATSWORTH RD
- 491 CHARLES RD
- 493 KORB RD
- 494 MINE RD
- 495 WALKER RD
- 497 FRANKE RD
- 861 GOFFE RD



**BLOOM  
SECOND CLASS TOWNSHIP MAP  
CLEARFIELD COUNTY**

PREPARED BY THE  
PENNSYLVANIA DEPARTMENT OF TRANSPORTATION  
BUREAU OF PLANNING AND RESEARCH  
GEOGRAPHIC INFORMATION DIVISION  
IN COOPERATION WITH THE  
U.S. DEPARTMENT OF TRANSPORTATION  
FEDERAL HIGHWAY ADMINISTRATION  
MUNICIPAL CODE 17 204

REVISED PER FORM 990 DATED 11-09-99



TOTAL MILES	
Township Road System	15.49
State Highway System	12.57
<b>Total</b>	<b>28.06</b>

(RECREATED BY RG 11-20-98) (REVISED: 01-27-99)