

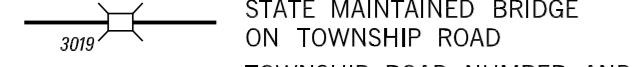

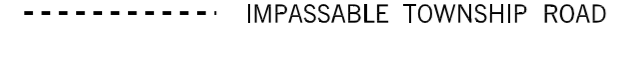


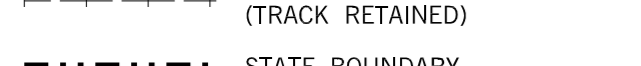
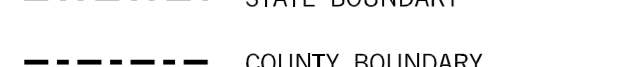
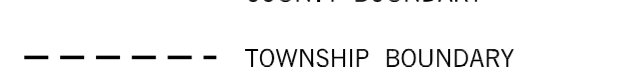
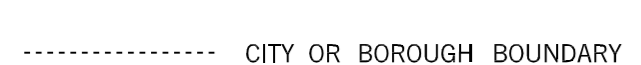



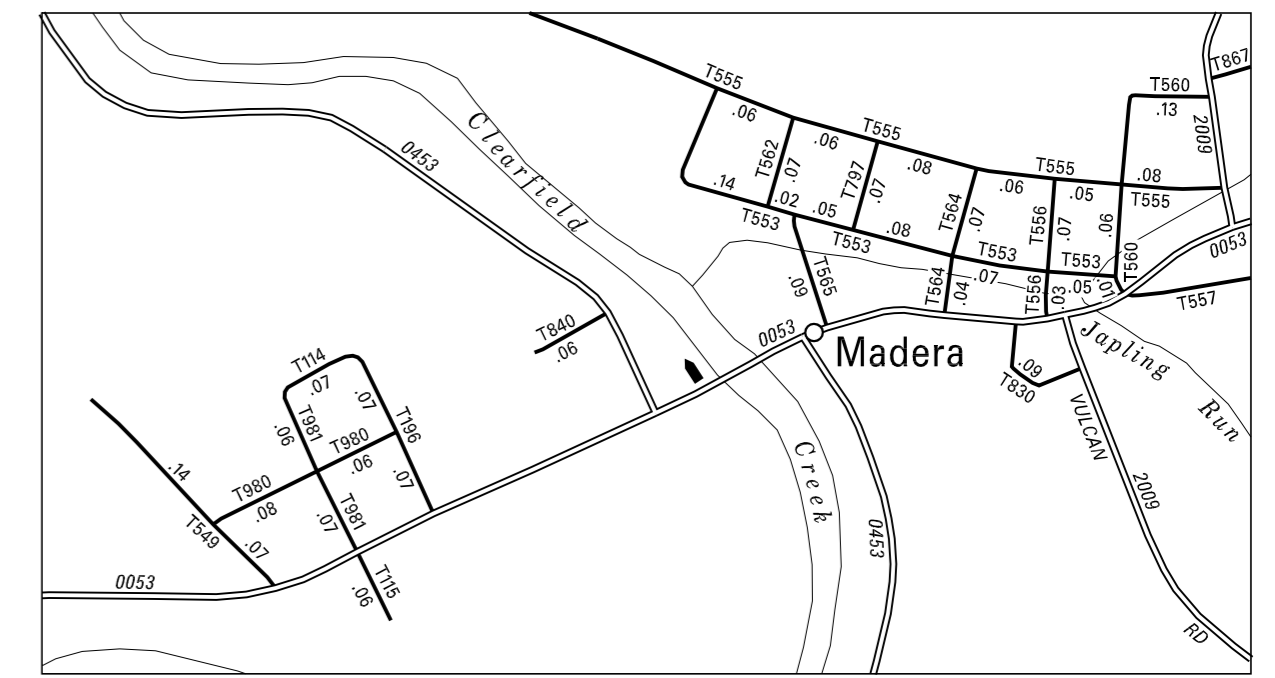
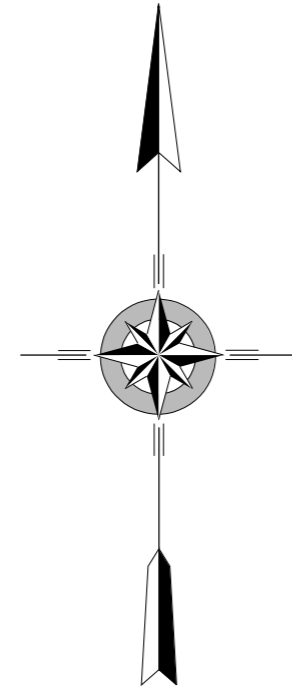


LEGEND

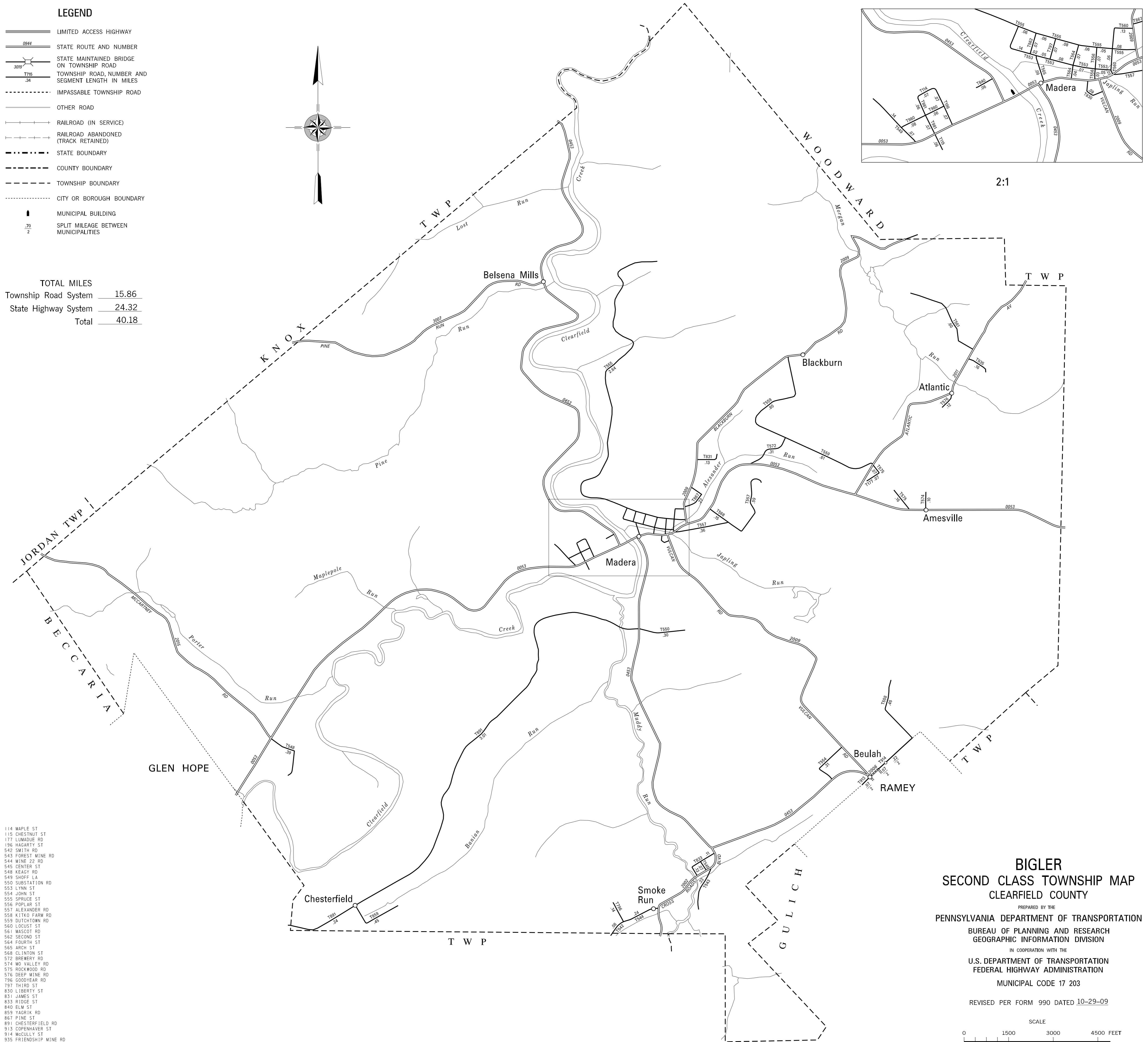
-  LIMITED ACCESS HIGHWAY
-  STATE ROUTE AND NUMBER
-  STATE MAINTAINED BRIDGE ON TOWNSHIP ROAD
-  TOWNSHIP ROAD, NUMBER AND SEGMENT LENGTH IN MILES
-  IMPASSABLE TOWNSHIP ROAD
-  OTHER ROAD
-  RAILROAD (IN SERVICE)
-  RAILROAD ABANDONED (TRACK RETAINED)
-  STATE BOUNDARY
-  COUNTY BOUNDARY
-  TOWNSHIP BOUNDARY
-  CITY OR BOROUGH BOUNDARY
-  MUNICIPAL BUILDING
-  SPLIT MILEAGE BETWEEN MUNICIPALITIES

TOTAL MILES

Township Road System	15.86
State Highway System	24.32
Total	40.18



2:1



- 114 MAPLE ST
- 115 CHESTNUT ST
- 177 LUMADUE RD
- 196 HAGARTY ST
- 542 SMITH RD
- 543 FOREST WINE RD
- 544 MINE 22 RD
- 545 CENTER ST
- 548 KEACY RD
- 549 SHOFF LA
- 550 SUBSTATION RD
- 553 LYNN ST
- 554 JOHN ST
- 555 SPRUCE ST
- 556 POPLAR ST
- 557 ALEXANDER RD
- 558 KITKO FARM RD
- 559 DUTCHTOWN RD
- 560 LOCUST ST
- 561 MASCOT RD
- 562 SECOND ST
- 564 FOURTH ST
- 565 ARCH ST
- 568 CLINTON ST
- 572 BREWERY RD
- 574 WD VALLEY RD
- 575 ROCKWOOD RD
- 576 DEEP MINE RD
- 796 GOODYEAR RD
- 797 THIRD ST
- 820 LIBERTY ST
- 831 JAMES ST
- 833 RIDGE ST
- 840 ELM ST
- 859 YAGRIK RD
- 867 PINE ST
- 891 CHESTERFIELD RD
- 913 COPENHAVER ST
- 914 McCULLY ST
- 935 FRIENDSHIP WINE RD
- 980 LAWTON ST
- 981 WALNUT ST

BIGLER
SECOND CLASS TOWNSHIP MAP
CLEARFIELD COUNTY
 PREPARED BY THE
PENNSYLVANIA DEPARTMENT OF TRANSPORTATION
 BUREAU OF PLANNING AND RESEARCH
 GEOGRAPHIC INFORMATION DIVISION
 IN COOPERATION WITH THE
U.S. DEPARTMENT OF TRANSPORTATION
 FEDERAL HIGHWAY ADMINISTRATION
 MUNICIPAL CODE 17 203

REVISED PER FORM 990 DATED 10-29-09

