


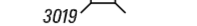
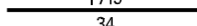









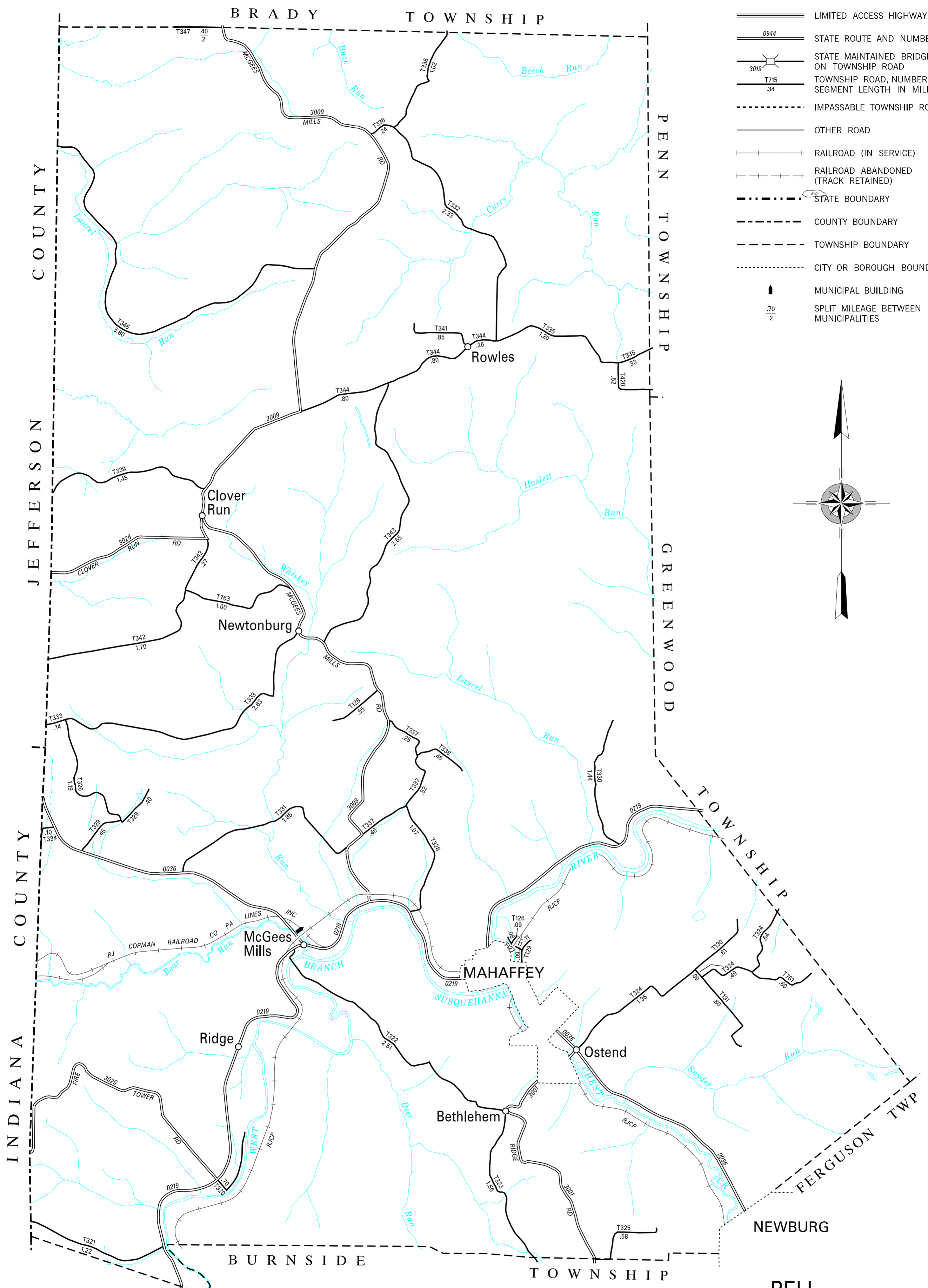
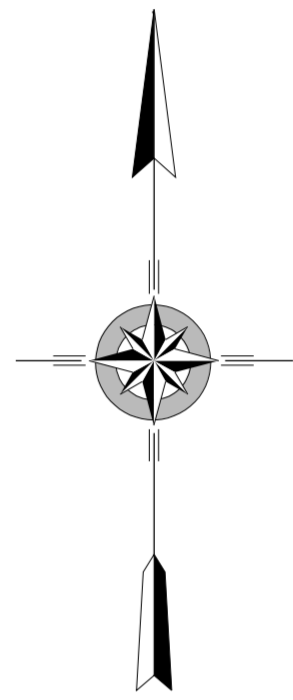


LEGEND

-  LIMITED ACCESS HIGHWAY
-  STATE ROUTE AND NUMBER
-  STATE MAINTAINED BRIDGE ON TOWNSHIP ROAD
-  TOWNSHIP ROAD, NUMBER AND SEGMENT LENGTH IN MILES
-  IMPASSABLE TOWNSHIP ROAD
-  OTHER ROAD
-  RAILROAD (IN SERVICE)
-  RAILROAD ABANDONED (TRACK RETAINED)
-  STATE BOUNDARY
-  COUNTY BOUNDARY
-  TOWNSHIP BOUNDARY
-  CITY OR BOROUGH BOUNDARY
-  MUNICIPAL BUILDING
-  SPLIT MILEAGE BETWEEN MUNICIPALITIES

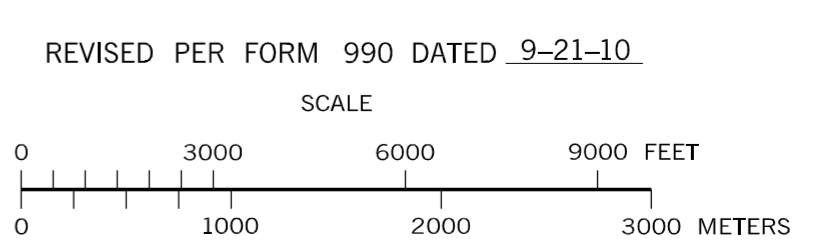


- 126 JUNOD RD
- 127 ISLAND RD
- 128 BEATTY RD
- 129 CHURCH ST
- 130 PASSMORE RD
- 131 KAUFFMAN RD
- 320 SUSQUEHANNA RD
- 321 KEENER RD
- 322 COVERED BRIDGE RD
- 323 DEER RUN RD
- 324 BANNER RIDGE RD
- 325 HURD RD
- 326 DAVIDSON RD
- 328 BRACKEN RD
- 329 BOUCH RD
- 330 JOHNSON RD
- 331 WHISKEY RUN RD
- 332 RYAN RD
- 333 WEBER RD
- 334 HARKLE RD
- 335 SPLASH DAM RD
- 336 BEECH RUN RD
- 337 MILLER RD
- 338 BUSH RD
- 339 POWER HOUSE RD
- 341 PARRISH RD
- 342 SANDY RIDGE RD
- 343 YODER RD
- 344 ROCK SPRINGS RD
- 345 FRANTZ HOLLOW RD
- 347 BONANTE RD
- 420 CURRY RUN RD
- 761 STAGNER RD
- 763 MCMANUS RD

TOTAL MILES	
Township Road System	42.56
State Highway System	29.64
Total	72.20

**BELL
SECOND CLASS TOWNSHIP MAP
CLEARFIELD COUNTY**

PREPARED BY THE
PENNSYLVANIA DEPARTMENT OF TRANSPORTATION
BUREAU OF PLANNING AND RESEARCH
GEOGRAPHIC INFORMATION DIVISION
IN COOPERATION WITH THE
U.S. DEPARTMENT OF TRANSPORTATION
FEDERAL HIGHWAY ADMINISTRATION
MUNICIPAL CODE 17 202



(RECREATED BY RG 11-18-98) (REVISED 12-9-10)