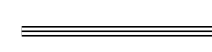

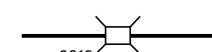
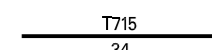


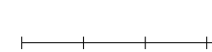
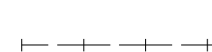








BECCARIA SECOND CLASS TOWNSHIP MAP CLEARFIELD COUNTY

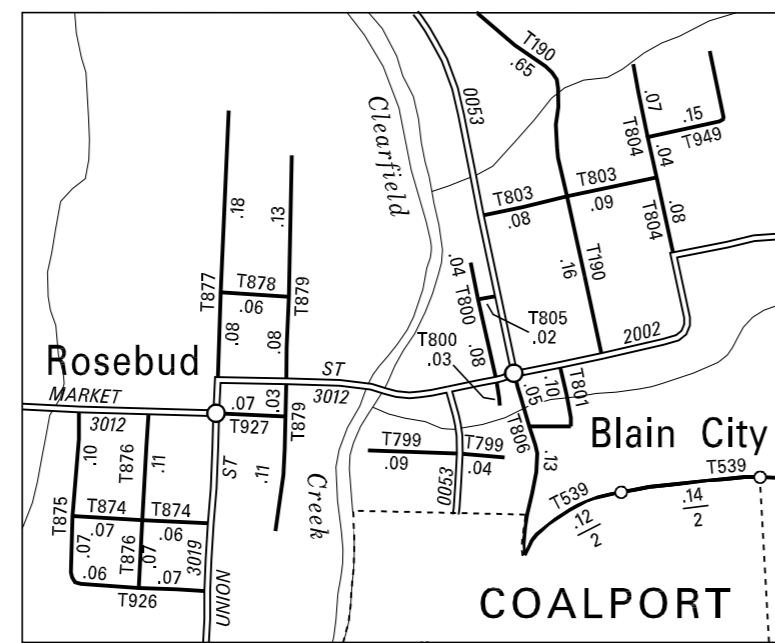
PREPARED BY THE
PENNSYLVANIA DEPARTMENT OF TRANSPORTATION
BUREAU OF PLANNING AND RESEARCH
GEOGRAPHIC INFORMATION DIVISION
IN COOPERATION WITH THE
U.S. DEPARTMENT OF TRANSPORTATION
FEDERAL HIGHWAY ADMINISTRATION
MUNICIPAL CODE 17 201

REVISED PER FORM 990 DATED 10-21-09

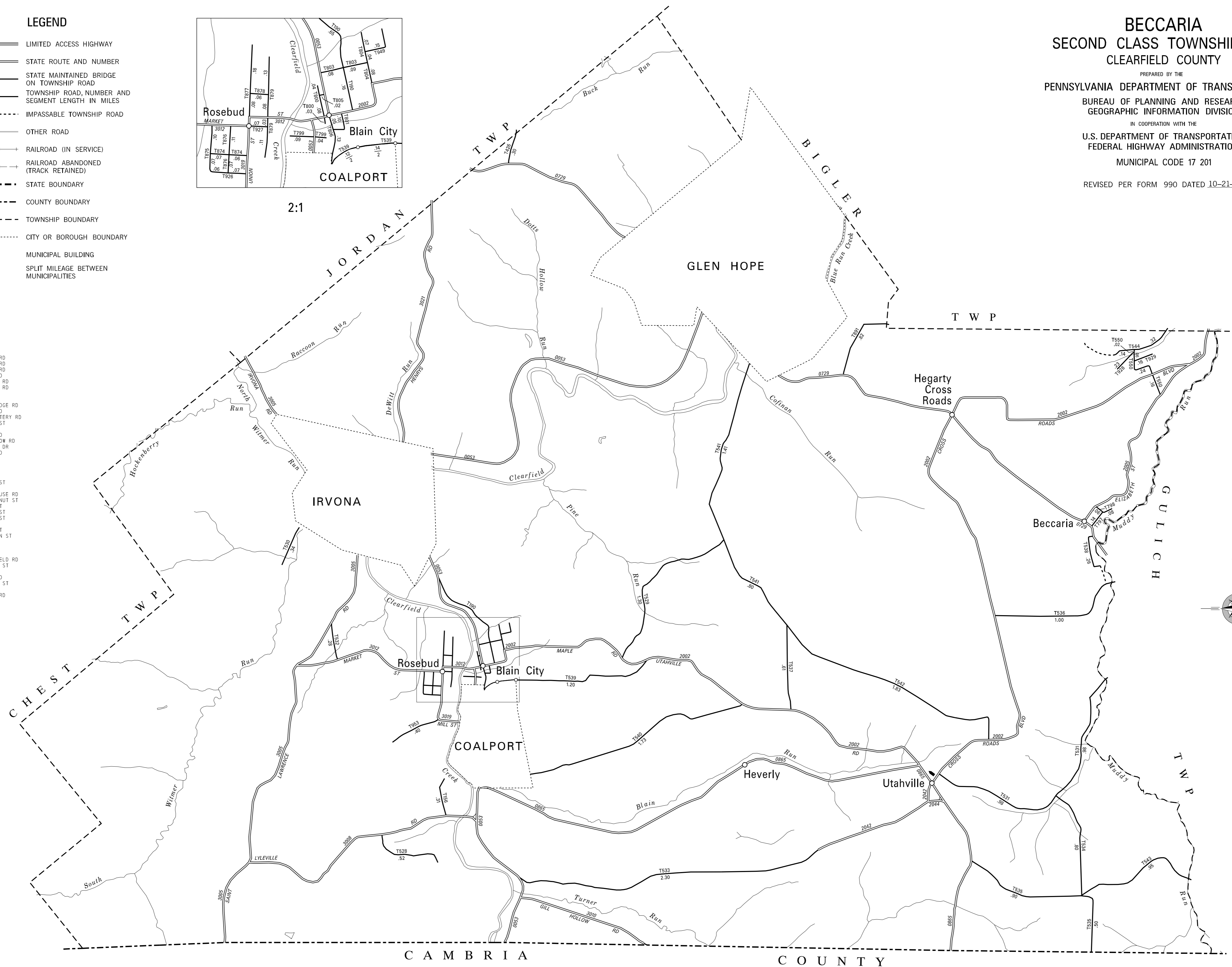
LEGEND

-  LIMITED ACCESS HIGHWAY
-  STATE ROUTE AND NUMBER
-  STATE MAINTAINED BRIDGE ON TOWNSHIP ROAD
-  TOWNSHIP ROAD, NUMBER AND SEGMENT LENGTH IN MILES
-  IMPASSABLE TOWNSHIP ROAD
-  OTHER ROAD
-  RAILROAD (IN SERVICE)
-  RAILROAD ABANDONED (TRACK RETAINED)
-  STATE BOUNDARY
-  COUNTY BOUNDARY
-  TOWNSHIP BOUNDARY
-  CITY OR BOROUGH BOUNDARY
-  MUNICIPAL BUILDING
-  SPLIT MILEAGE BETWEEN MUNICIPALITIES

- 156 LYLE LA
- 190 POPLAR ST
- 426 BUCK RUN RD
- 528 CEMETERY RD
- 529 PINE RUN RD
- 530 HOOP UP RD
- 531 MUDDY RUN RD
- 532 SHORT CUT RD
- 533 DILLON RD
- 534 LOOPS LA
- 535 DAKOTA RIDGE RD
- 536 MINE IO RD
- 537 WELD CEMETERY RD
- 538 SAW MILL ST
- 539 SROCK RD
- 540 HEGARTY RD
- 541 BALL HOLLOW RD
- 542 EVERGREEN DR
- 543 WIPPERS RD
- 544 SMITH RD
- 550 TWIGG RD
- 797 HANNAH ST
- 798 BLAIR ST
- 799 LINNWOOD ST
- 800 SHORE LA
- 801 SCHOOL HOUSE RD
- 803 BLACK WALNUT ST
- 804 LIBERTY ST
- 805 CHESTNUT ST
- 806 RAILROAD ST
- 874 FULTON ST
- 875 JACKSON ST
- 876 WASHINGTON ST
- 877 UNION ST
- 878 FRANK ST
- 879 HILL ST
- 891 CHESTERFIELD RD
- 926 JEFFERSON ST
- 927 MARKET ST
- 928 CHURNER RD
- 929 WHITE OAK ST
- 949 FIRST AV
- 953 WESTOVER RD



2:1



TOTAL MILES	
Township Road System	25.51
State Highway System	36.70
Total	62.21

