
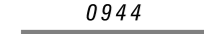
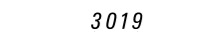
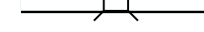









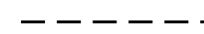



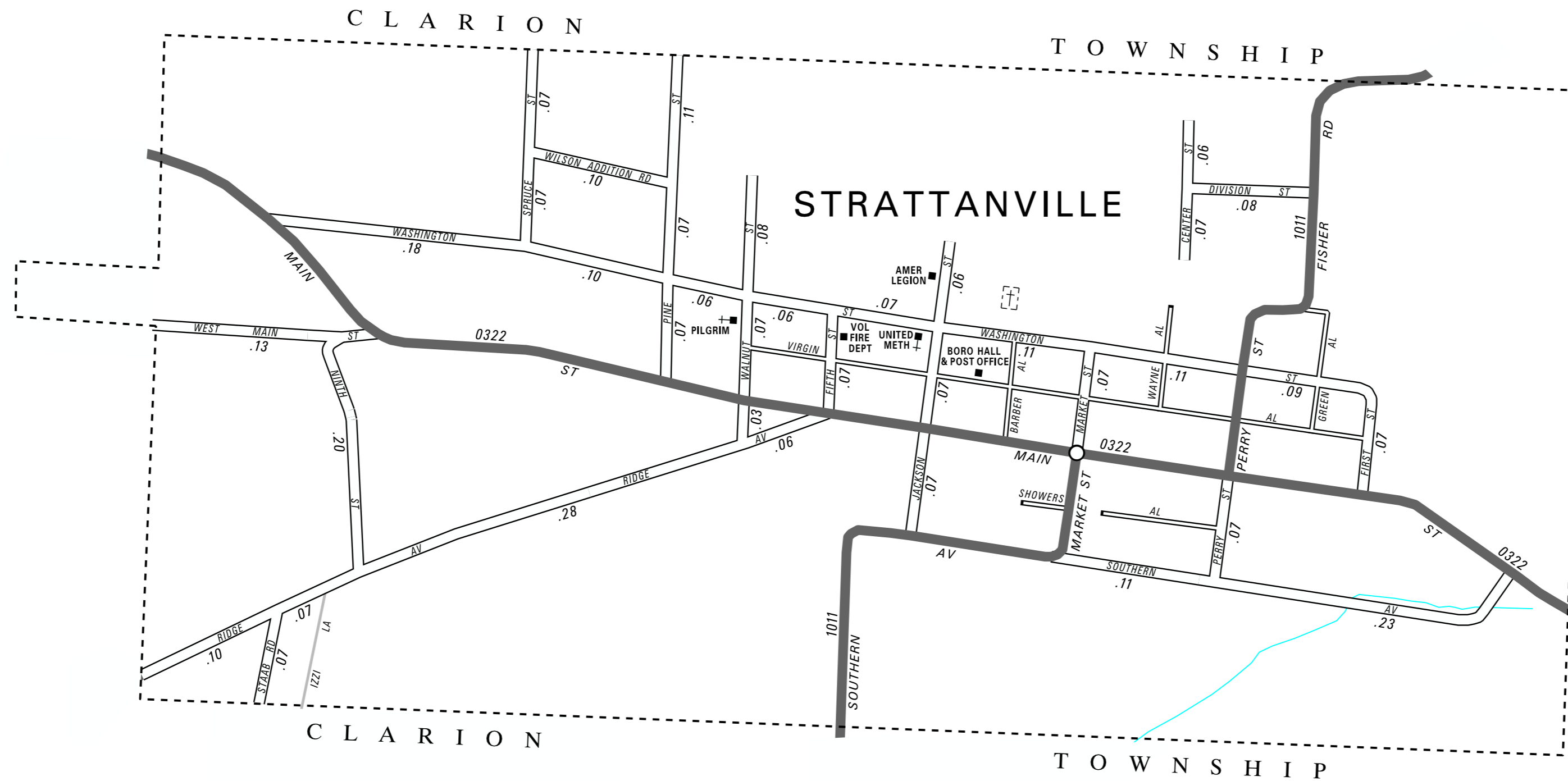


LEGEND

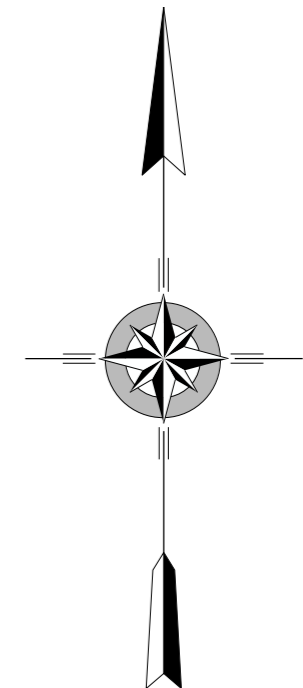
-  LIMITED ACCESS HIGHWAY
-  STATE ROUTE AND NUMBER
-  STATE MAINTAINED BRIDGE ON BOROUGH STREET
-  BOROUGH STREET NAME AND SEGMENT LENGTH IN MILES
-  TURNBACK BOROUGH STREET
-  BOROUGH ALLEY
-  OTHER ROAD
-  RAILROAD
-  STATE BOUNDARY
-  COUNTY BOUNDARY
-  TOWNSHIP BOUNDARY
-  CITY BOUNDARY
-  BOROUGH BOUNDARY
-  MUNICIPAL BUILDING
-  SPLIT MILEAGE BETWEEN MUNICIPALITIES
-  SCHOOL, COLLEGE OR UNIVERSITY
-  POINT OF INTEREST

POPULATION 550
(2010 Census)

TOTAL MILES	
Borough Road System	3.39
State Highway System	1.77
Total	5.16



- CENTER ST
- DIVISION ST
- FIFTH ST
- FIRST ST
- JACKSON ST
- MARKET ST
- NINTH ST
- PERRY ST
- PINE ST
- RIDGE AV
- SOUTHERN AV
- SPRUCE ST
- STAAB RD
- WALNUT ST
- WASHINGTON ST
- WEST MAIN ST
- WILSON ADDITION RD



STRATTANVILLE BOROUGH

CLARION COUNTY

PREPARED BY THE
PENNSYLVANIA DEPARTMENT OF TRANSPORTATION

BUREAU OF PLANNING AND RESEARCH
GEOGRAPHIC INFORMATION DIVISION

IN COOPERATION WITH THE
U.S. DEPARTMENT OF TRANSPORTATION
FEDERAL HIGHWAY ADMINISTRATION

AND
MUNICIPAL SERVICES DISTRICT 10-0

MUNICIPAL CODE 16 412

REVISED PER FORM 990 DATED 9-9-14

