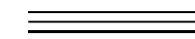
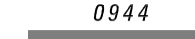
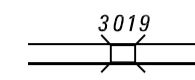
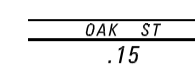

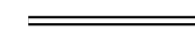







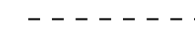
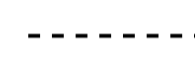

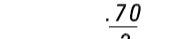


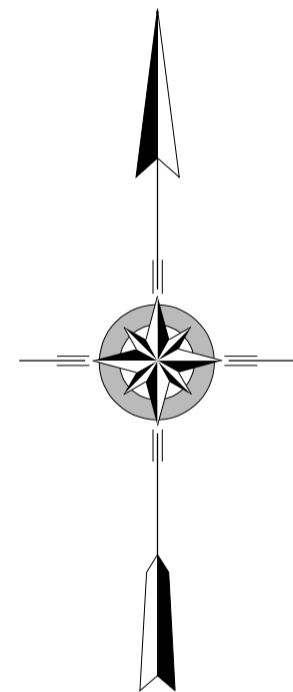
TOTAL MILES
 Borough Road System 5.61*
 State Highway System 2.25
 Total 7.86

* Includes ACT 32 Turnback Mileage of 0.79

POPULATION 728
 (2000 Census)

LEGEND

-  LIMITED ACCESS HIGHWAY
-  STATE ROUTE AND NUMBER
-  STATE MAINTAINED BRIDGE ON BOROUGH STREET
-  BOROUGH STREET NAME AND SEGMENT LENGTH IN MILES
-  TURNBACK BOROUGH STREET
-  BOROUGH ALLEY
-  OTHER ROAD
-  RAILROAD
-  STATE BOUNDARY
-  COUNTY BOUNDARY
-  TOWNSHIP BOUNDARY
-  CITY BOUNDARY
-  BOROUGH BOUNDARY
-  MUNICIPAL BUILDING
-  SPLIT MILEAGE BETWEEN MUNICIPALITIES
-  SCHOOL, COLLEGE OR UNIVERSITY
-  POINT OF INTEREST



SLIGO BOROUGH

CLARION COUNTY

PREPARED BY THE
 PENNSYLVANIA DEPARTMENT OF TRANSPORTATION

BUREAU OF PLANNING AND RESEARCH
 GEOGRAPHIC INFORMATION DIVISION

IN COOPERATION WITH THE

U.S. DEPARTMENT OF TRANSPORTATION
 FEDERAL HIGHWAY ADMINISTRATION

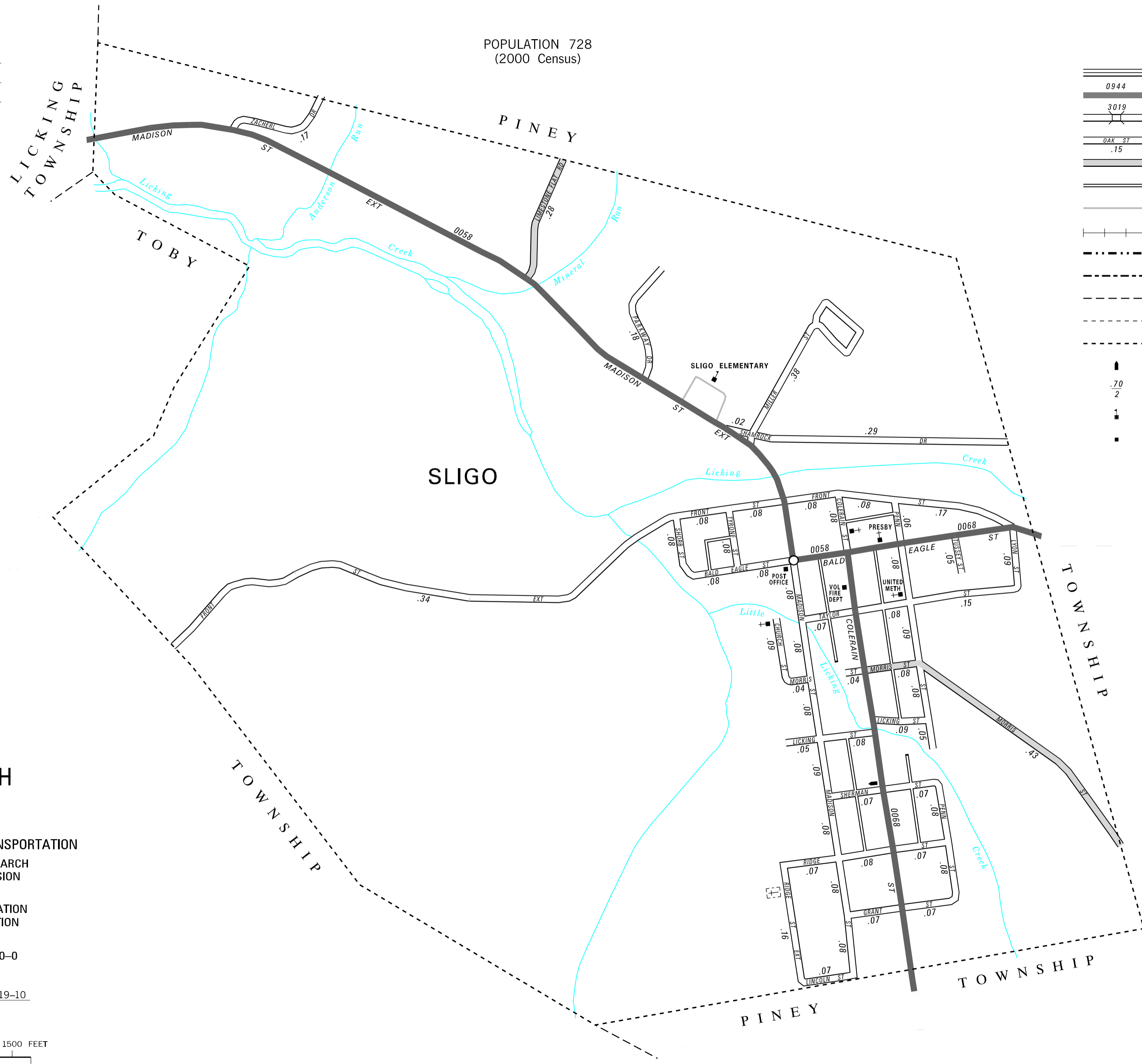
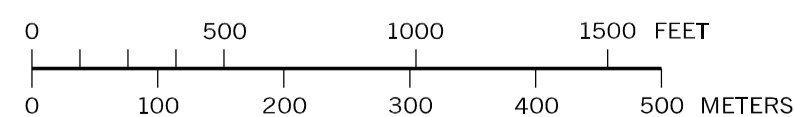
AND

MUNICIPAL SERVICES DISTRICT 10-0

MUNICIPAL CODE 16 411

REVISED PER FORM 990 DATED 4-19-10

SCALE



- BALD EAGLE ST
- CHURCH ST
- COLERAIN ST
- FRONT ST
- FRONT ST EXT
- GRANT ST
- LICKING ST
- LIMESTONE FLAT RD
- LINCOLN ST
- LYON ST
- MADISON ST
- MILLER ST
- MORRIS ST
- PARKWAY DR
- PENN ST
- RIDGE ST
- RIDGE ST EXT
- SHAMROCK DR
- SHERMAN ST
- SHORB ST
- TAYLOR ST
- TUSSEY ST
- TYRONE ST
- ZACHERL DR