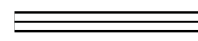
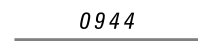

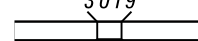

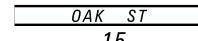
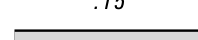

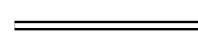







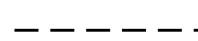


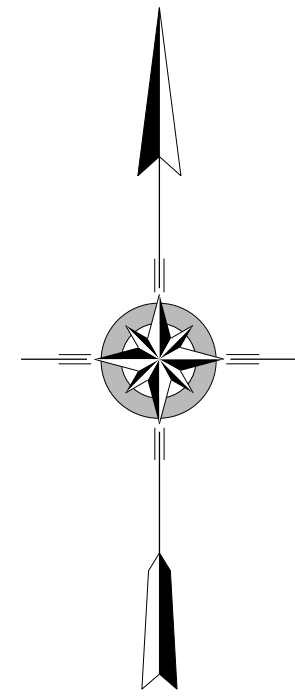
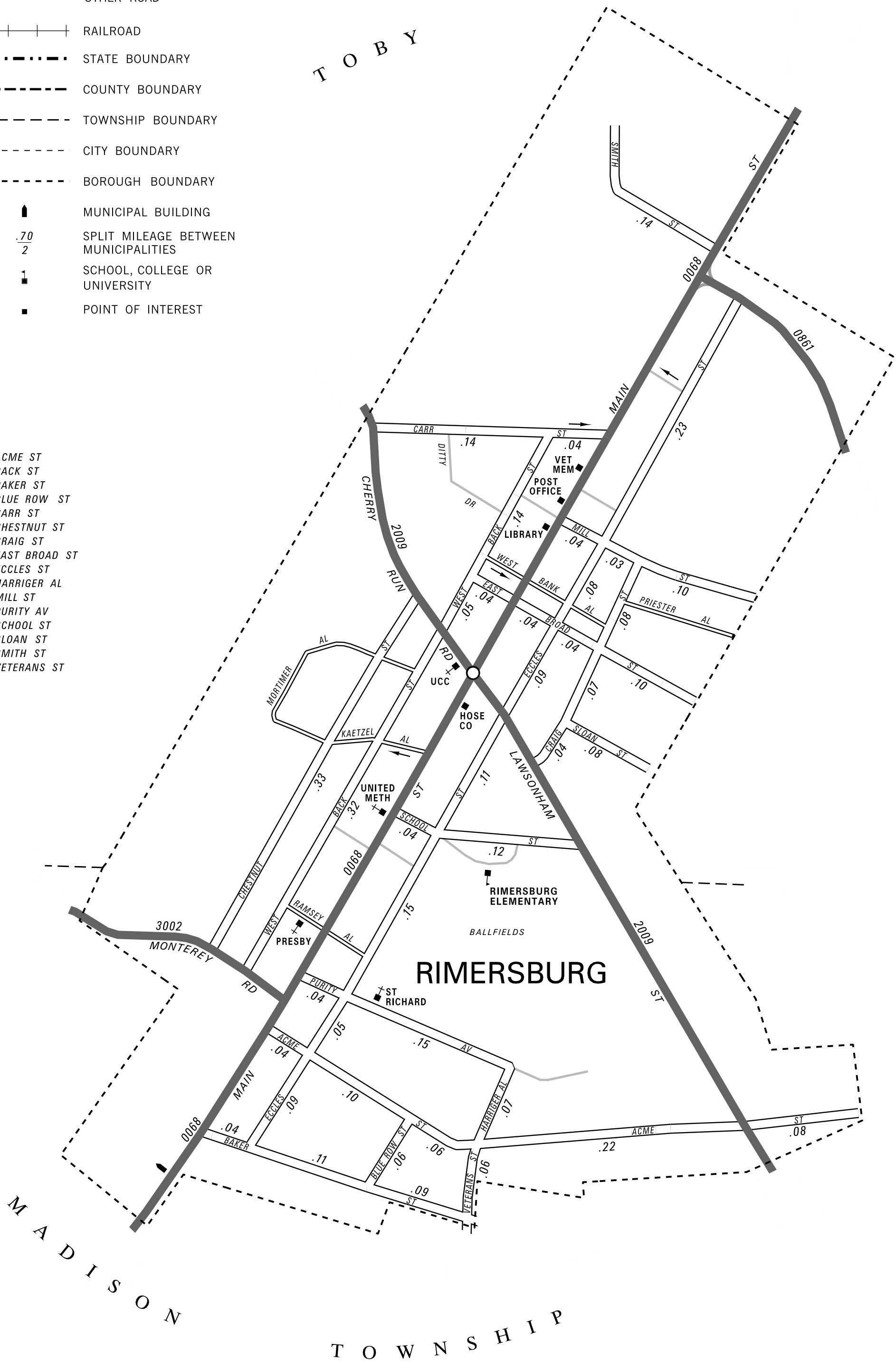
**LEGEND**

POPULATION 951  
(2010 Census)

TOTAL MILES	
Borough Road System	3.90
State Highway System	2.10
<b>Total</b>	<b>6.00</b>

-  LIMITED ACCESS HIGHWAY
-  STATE ROUTE AND NUMBER
-  STATE MAINTAINED BRIDGE ON BOROUGH STREET
-  BOROUGH STREET NAME AND SEGMENT LENGTH IN MILES
-  TURNBACK BOROUGH STREET
-  BOROUGH ALLEY
-  OTHER ROAD
-  RAILROAD
-  STATE BOUNDARY
-  COUNTY BOUNDARY
-  TOWNSHIP BOUNDARY
-  CITY BOUNDARY
-  BOROUGH BOUNDARY
-  MUNICIPAL BUILDING
-  SPLIT MILEAGE BETWEEN MUNICIPALITIES
-  SCHOOL, COLLEGE OR UNIVERSITY
-  POINT OF INTEREST

- ACME ST
- BACK ST
- BAKER ST
- BLUE ROW ST
- CARR ST
- CHESTNUT ST
- CRAIG ST
- EAST BROAD ST
- ECCLES ST
- HARRIGER AL
- MILL ST
- PURITY AV
- SCHOOL ST
- SLOAN ST
- SMITH ST
- VETERANS ST



**RIMERSBURG BOROUGH**  
**CLARION COUNTY**

PREPARED BY THE  
**PENNSYLVANIA DEPARTMENT OF TRANSPORTATION**  
 BUREAU OF PLANNING AND RESEARCH  
 GEOGRAPHIC INFORMATION DIVISION  
 IN COOPERATION WITH THE  
 U.S. DEPARTMENT OF TRANSPORTATION  
 FEDERAL HIGHWAY ADMINISTRATION  
 AND  
 MUNICIPAL SERVICES DISTRICT 10-0  
 MUNICIPAL CODE 16 408  
 REVISED PER FORM 990 DATED 2-8-11

