
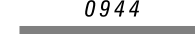
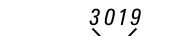
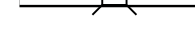
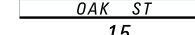




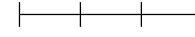




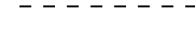


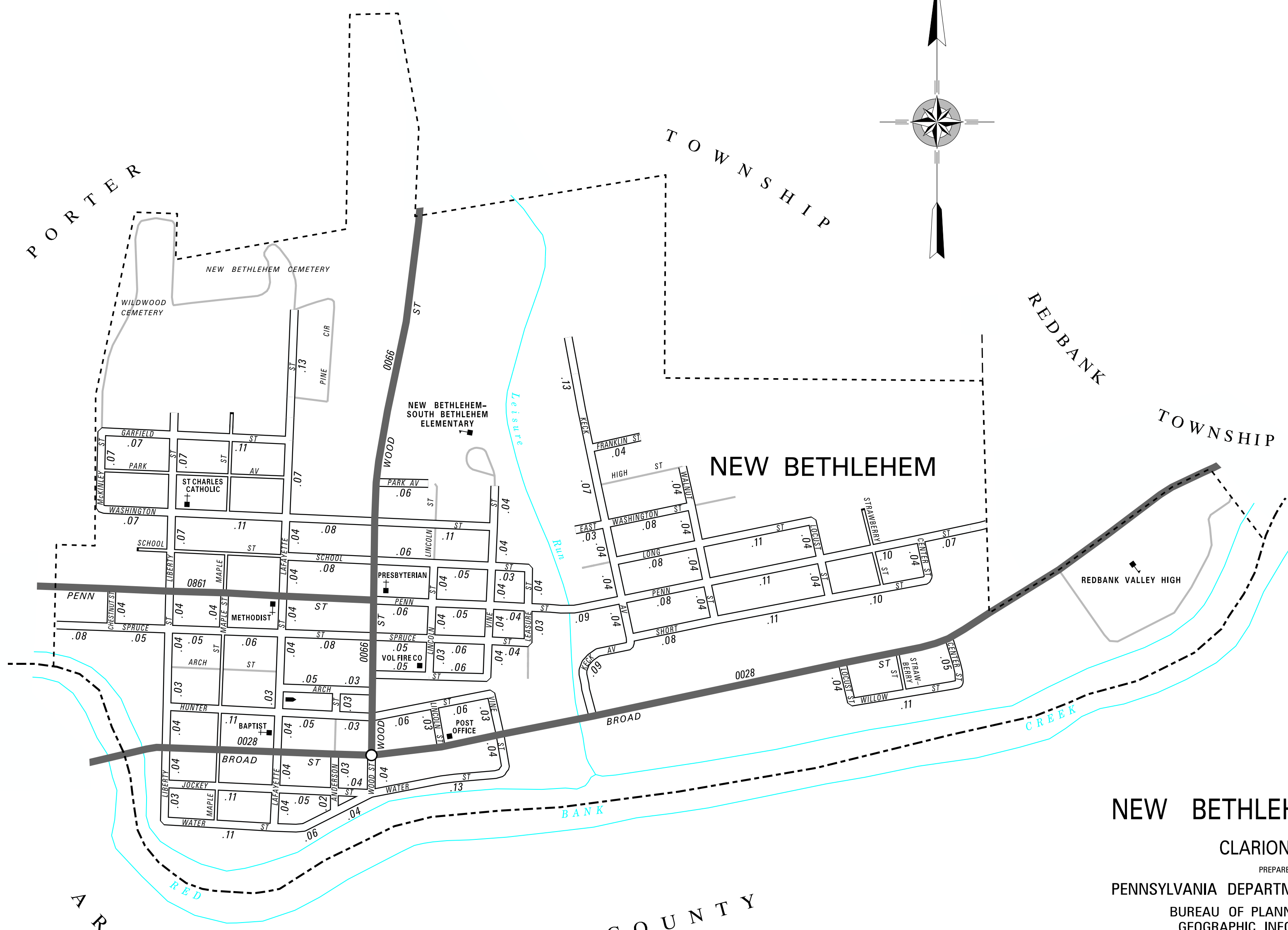
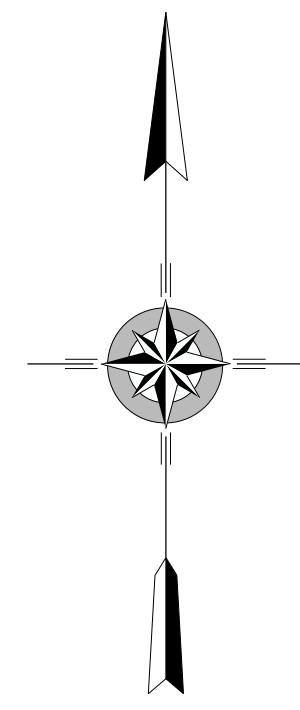


LEGEND

-  LIMITED ACCESS HIGHWAY
-  STATE ROUTE AND NUMBER
-  STATE MAINTAINED BRIDGE ON BOROUGH STREET
-  BOROUGH STREET NAME AND SEGMENT LENGTH IN MILES
-  TURNBACK BOROUGH STREET
-  BOROUGH ALLEY
-  OTHER ROAD
-  RAILROAD
-  STATE BOUNDARY
-  COUNTY BOUNDARY
-  TOWNSHIP BOUNDARY
-  CITY BOUNDARY
-  BOROUGH BOUNDARY
-  MUNICIPAL BUILDING
-  SPLIT MILEAGE BETWEEN MUNICIPALITIES
-  SCHOOL, COLLEGE OR UNIVERSITY
-  POINT OF INTEREST

POPULATION 989
(2010 Census)

TOTAL MILES	
Borough Road System	6.08
State Highway System	1.68
Total	7.76



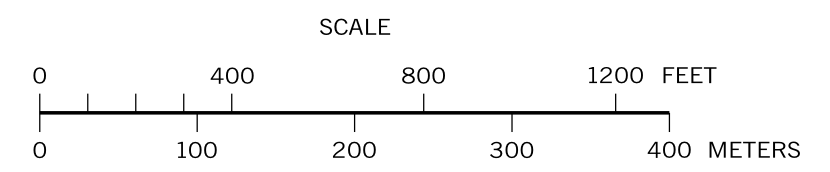
- ANDERSON ST
- ARCH ST
- CENTER ST
- CHESTNUT ST
- FRANKLIN ST
- GARFIELD ST
- HUNTER ST
- JOCKEY ST
- KECK AV
- LAFAYETTE ST
- LEASURE ST
- LIBERTY ST
- LINCOLN ST
- LOCUST ST
- LONG ST
- MAPLE ST
- McKINLEY ST
- PARK AV
- PENN ST
- SCHOOL ST
- SHORT ST
- SPRUCE ST
- VINE ST
- WALNUT ST
- WASHINGTON ST
- WATER ST
- WILLOW ST
- WOOD ST

NEW BETHLEHEM BOROUGH

CLARION COUNTY

PREPARED BY THE
PENNSYLVANIA DEPARTMENT OF TRANSPORTATION
 BUREAU OF PLANNING AND RESEARCH
 GEOGRAPHIC INFORMATION DIVISION
 IN COOPERATION WITH THE
 U.S. DEPARTMENT OF TRANSPORTATION
 FEDERAL HIGHWAY ADMINISTRATION
 AND
 MUNICIPAL SERVICES DISTRICT 10-0
 MUNICIPAL CODE 16 407

THIS MAP IS PUBLISHED AS A SUPPLEMENTAL
 DOCUMENTATION OF LIQUID FUELS TAX FUND MILEAGES
 REVISED PER FORM 990 DATED 2-13-18



COPIES OF THIS MAP ARE AVAILABLE AT NOMINAL COST
 CONTACT:
 PENNSYLVANIA DEPARTMENT OF TRANSPORTATION
 SALES DIVISION
 HARRISBURG, PENNSYLVANIA 17104-1400
 TELEPHONE: (717) 724-4140