
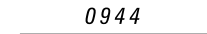

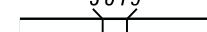


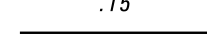










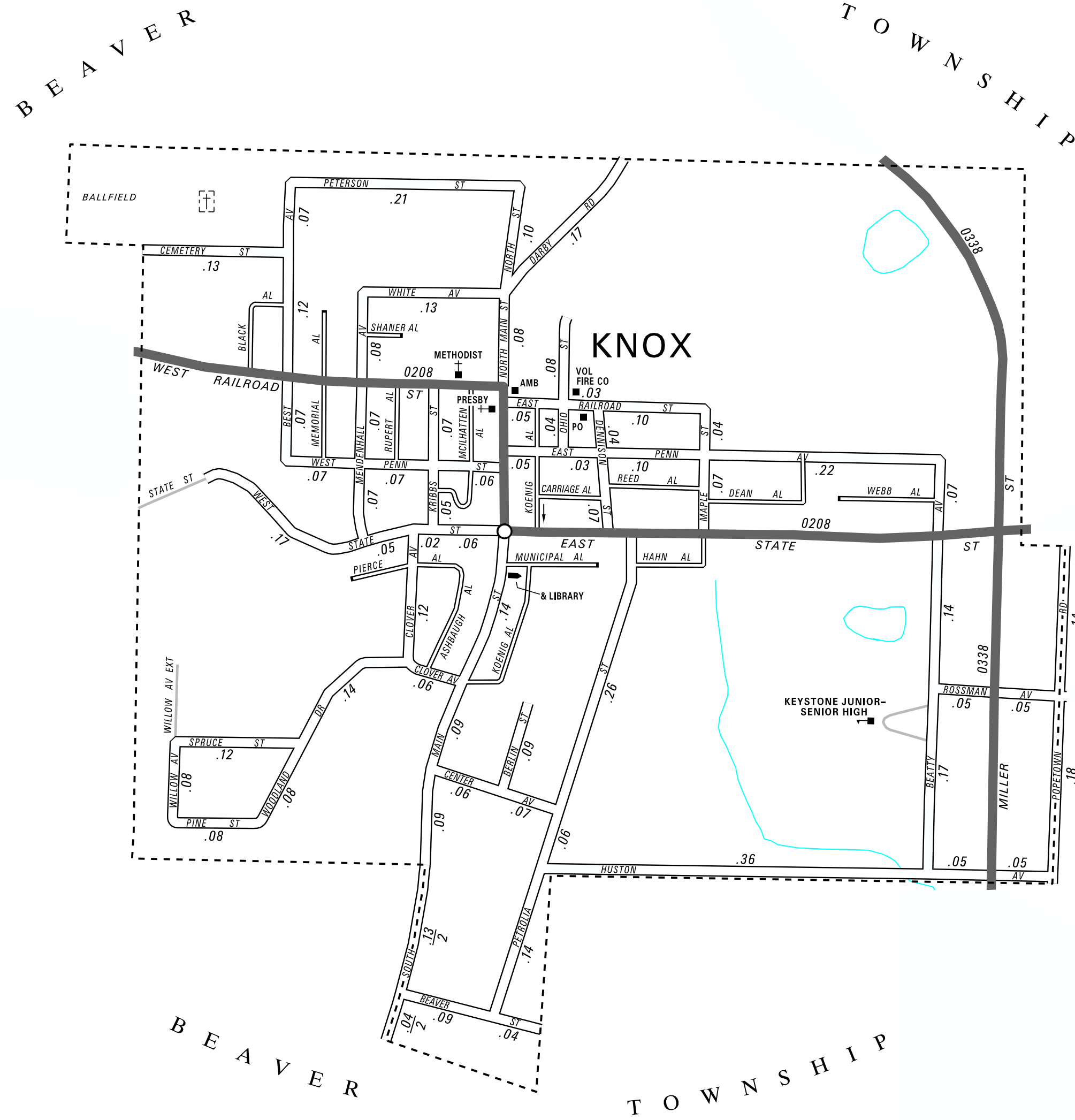


**LEGEND**

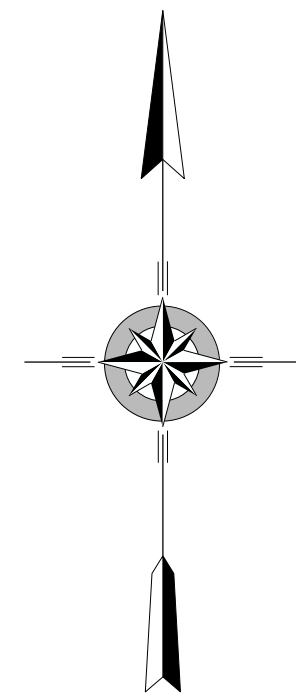
-  LIMITED ACCESS HIGHWAY
-  STATE ROUTE AND NUMBER
-  STATE MAINTAINED BRIDGE ON BOROUGH STREET
-  BOROUGH STREET NAME AND SEGMENT LENGTH IN MILES
-  TURNBACK BOROUGH STREET
-  BOROUGH ALLEY
-  OTHER ROAD
-  RAILROAD
-  STATE BOUNDARY
-  COUNTY BOUNDARY
-  TOWNSHIP BOUNDARY
-  CITY BOUNDARY
-  BOROUGH BOUNDARY
-  MUNICIPAL BUILDING
-  SPLIT MILEAGE BETWEEN MUNICIPALITIES
-  SCHOOL, COLLEGE OR UNIVERSITY
-  POINT OF INTEREST

POPULATION 1,146  
(2010 Census)

TOTAL MILES	
Borough Road System	5.84
State Highway System	1.64
Total	7.48



- BEATTY AV
- BEAVER ST
- BERLIN ST
- BEST AV
- CEMETERY ST
- CENTER AV
- CLOVER AV
- DARBY RD
- DENNISON ST
- EAST PENN AV
- HUSTON AV
- KRIBBS ST
- MAIN ST
- MAPLE ST
- MENDENHALL AV
- NORTH ST
- OHIO ST
- PETERSON ST
- PETROLIA ST
- PINE ST
- POPETOWN RD
- RAILROAD ST
- ROSSMAN AV
- SPRUCE ST
- STATE ST
- WEST PENN ST
- WHITE AV
- WILLOW AV
- WOODLAND DR



**KNOX BOROUGH**

CLARION COUNTY

PREPARED BY THE  
**PENNSYLVANIA DEPARTMENT OF TRANSPORTATION**  
 BUREAU OF PLANNING AND RESEARCH  
 GEOGRAPHIC INFORMATION DIVISION  
 IN COOPERATION WITH THE  
 U.S. DEPARTMENT OF TRANSPORTATION  
 FEDERAL HIGHWAY ADMINISTRATION  
 AND  
 MUNICIPAL SERVICES DISTRICT 10-0  
 MUNICIPAL CODE 16 406  
 REVISED PER FORM 990 DATED 2-9-16

