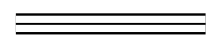
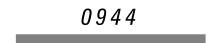
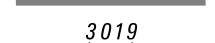
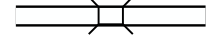
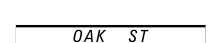
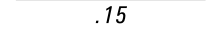

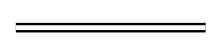






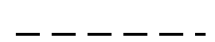

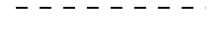


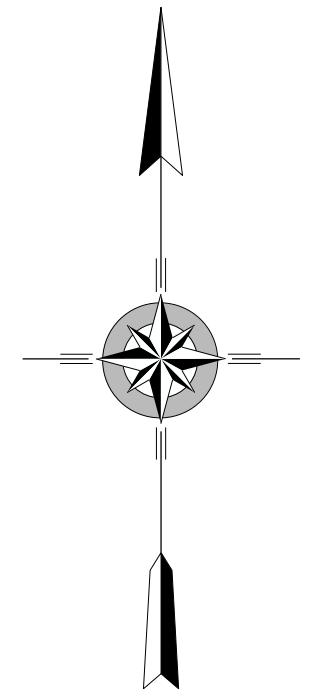
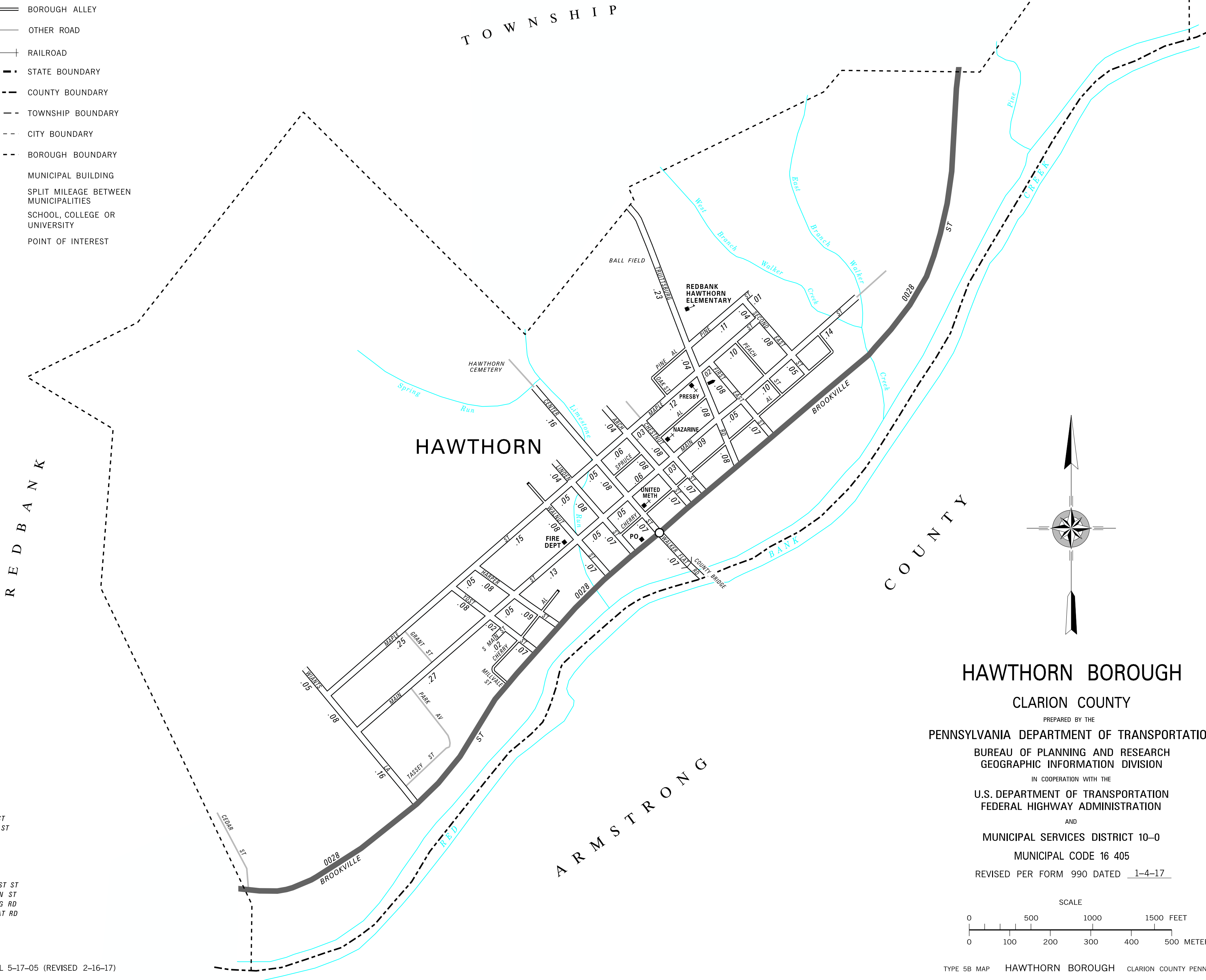
LEGEND

-  LIMITED ACCESS HIGHWAY
-  STATE ROUTE AND NUMBER
-  STATE MAINTAINED BRIDGE ON BOROUGH STREET
-  BOROUGH STREET NAME AND SEGMENT LENGTH IN MILES
-  TURNBACK BOROUGH STREET
-  BOROUGH ALLEY
-  OTHER ROAD
-  RAILROAD
-  STATE BOUNDARY
-  COUNTY BOUNDARY
-  TOWNSHIP BOUNDARY
-  CITY BOUNDARY
-  BOROUGH BOUNDARY
-  MUNICIPAL BUILDING
-  SPLIT MILEAGE BETWEEN MUNICIPALITIES
-  SCHOOL, COLLEGE OR UNIVERSITY
-  POINT OF INTEREST

POPULATION 494
(2010 Census)

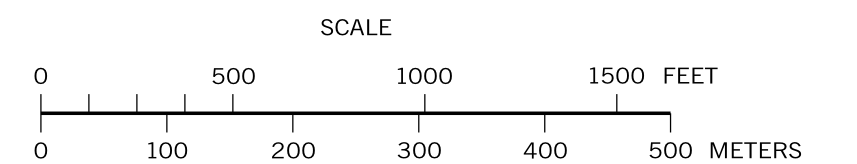
| | |
|----------------------|-------|
| TOTAL MILES | |
| Borough Road System | 4.48* |
| State Highway System | 1.77 |
| Total | 6.25 |

* Includes ACT 32 Turnback Mileage of .43



HAWTHORN BOROUGH
CLARION COUNTY

PREPARED BY THE
PENNSYLVANIA DEPARTMENT OF TRANSPORTATION
BUREAU OF PLANNING AND RESEARCH
GEOGRAPHIC INFORMATION DIVISION
IN COOPERATION WITH THE
U.S. DEPARTMENT OF TRANSPORTATION
FEDERAL HIGHWAY ADMINISTRATION
AND
MUNICIPAL SERVICES DISTRICT 10-0
MUNICIPAL CODE 16 405
REVISED PER FORM 990 DATED 1-4-17



- ARCH ST
- CENTER ST
- CHESTNUT ST
- FIRST EAST ST
- HARPER ST
- LINDEN ST
- MAIN ST
- MAPLE ST
- PINE ST
- SECOND EAST ST
- SOUTH MAIN ST
- TRUITTSBURG RD
- WALKER FLAT RD
- WALNUT ST
- WIANTS LA
- YOST ST