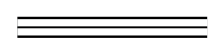
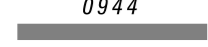
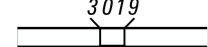

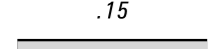





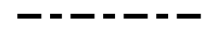
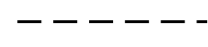
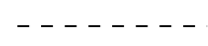


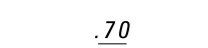
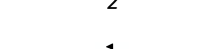


LEGEND

-  LIMITED ACCESS HIGHWAY
-  STATE ROUTE AND NUMBER
-  STATE MAINTAINED BRIDGE ON BOROUGH STREET
-  BOROUGH STREET NAME AND SEGMENT LENGTH IN MILES
-  TURNBACK BOROUGH STREET
-  BOROUGH ALLEY
-  OTHER ROAD
-  RAILROAD
-  STATE BOUNDARY
-  COUNTY BOUNDARY
-  TOWNSHIP BOUNDARY
-  CITY BOUNDARY
-  BOROUGH BOUNDARY
-  MUNICIPAL BUILDING
-  SPLIT MILEAGE BETWEEN MUNICIPALITIES
-  SCHOOL, COLLEGE OR UNIVERSITY
-  POINT OF INTEREST

TOTAL MILES	
Borough Road System	7.79
State Highway System	1.48
Total	9.27

POPULATION 942
(2010 Census)

A R M S T R O N G

A L L E G H E N Y

C O U N T Y

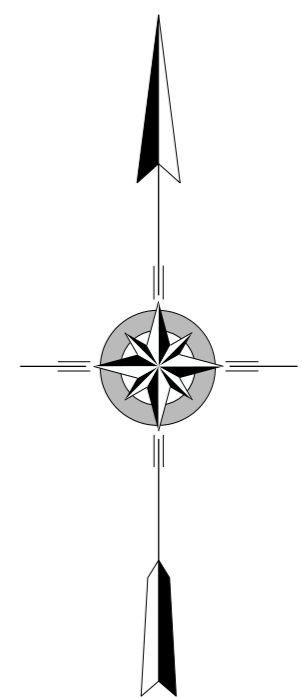
B R A D Y
T O W N S H I P

T O W N S H I P

B R A D Y

EAST BRADY

- BRADY ST
- BRIDGE ST
- CLARION ST
- E FIRST ST
- E FOURTH ST
- E SECOND ST
- E THIRD ST
- FERRY ST
- FIFTH ST
- FIRST AV
- FIRST ST
- FOURTH ST
- GRAHAM ST
- GRANT ST
- HEIDRICK DR
- KELLYS WAY
- LENHER DR
- MAPLE TER
- MCCLAIN DR
- MORGAN DR
- POST OFFICE ST
- PROSPECT ST
- PURDUM ST
- RIVERSEDGE DR
- ROBINSON ST
- ROCK AL
- SCHOOL ST
- SECOND AV
- SECOND ST
- SIXTH ST
- THIRD AV
- VERNER ST
- WALLACE ST
- WATER ST



EAST BRADY BOROUGH

CLARION COUNTY

PREPARED BY THE
PENNSYLVANIA DEPARTMENT OF TRANSPORTATION

BUREAU OF PLANNING AND RESEARCH
GEOGRAPHIC INFORMATION DIVISION

IN COOPERATION WITH THE
U.S. DEPARTMENT OF TRANSPORTATION
FEDERAL HIGHWAY ADMINISTRATION

AND
MUNICIPAL SERVICES DISTRICT 10-0

MUNICIPAL CODE 16 403

REVISED PER FORM 990 DATED 11-19-14

