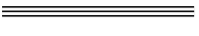

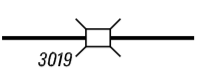
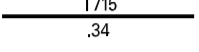



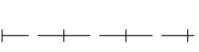



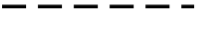


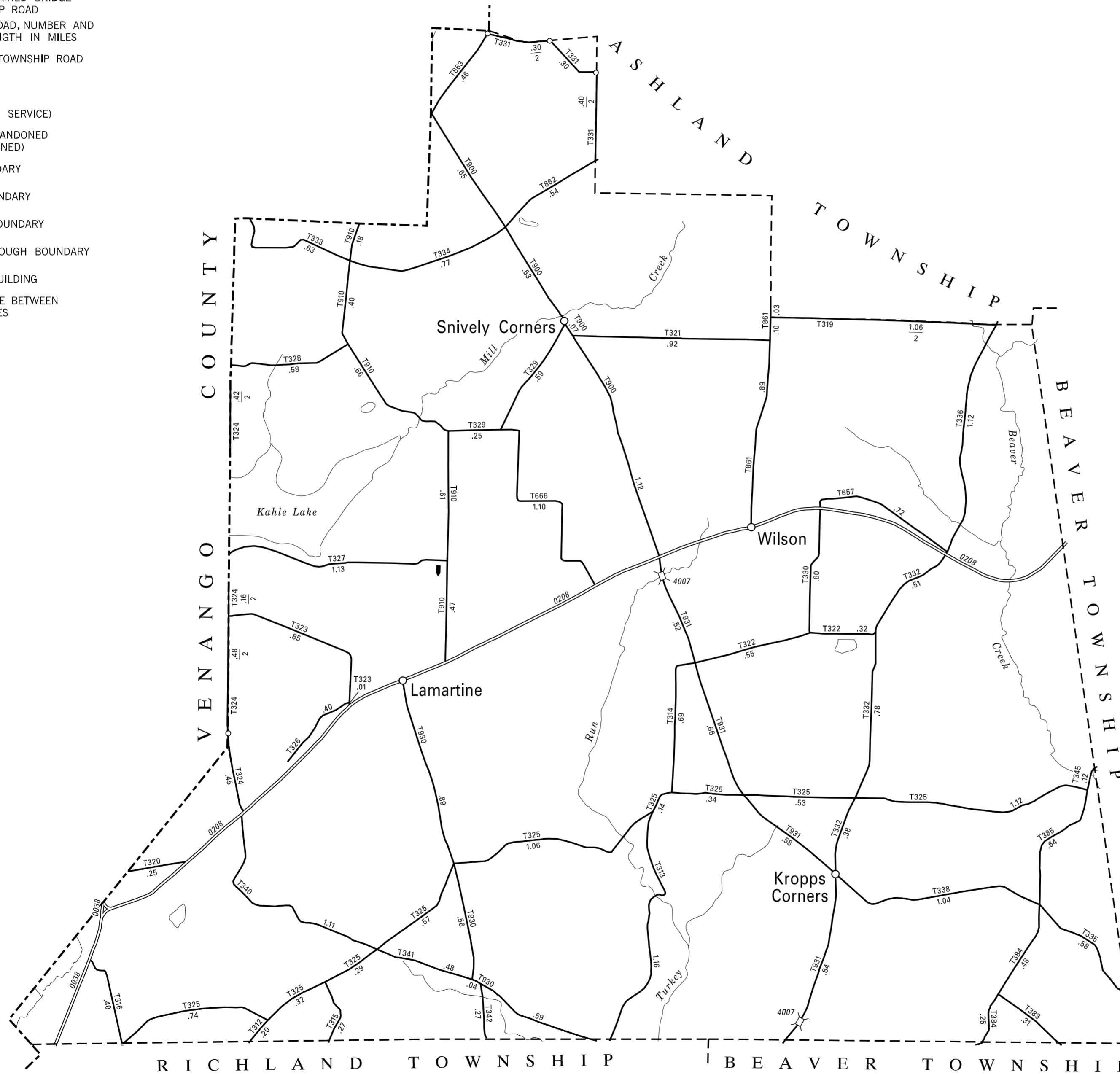


LEGEND

-  LIMITED ACCESS HIGHWAY
-  STATE ROUTE AND NUMBER
-  STATE MAINTAINED BRIDGE ON TOWNSHIP ROAD
-  TOWNSHIP ROAD, NUMBER AND SEGMENT LENGTH IN MILES
-  IMPASSABLE TOWNSHIP ROAD
-  OTHER ROAD
-  RAILROAD (IN SERVICE)
-  RAILROAD ABANDONED (TRACK RETAINED)
-  STATE BOUNDARY
-  COUNTY BOUNDARY
-  TOWNSHIP BOUNDARY
-  CITY OR BOROUGH BOUNDARY
-  MUNICIPAL BUILDING
-  SPLIT MILEAGE BETWEEN MUNICIPALITIES

TOTAL MILES	
Township Road System	39.12*
State Highway System	5.74
Total	44.86

* Includes ACT 32 Turnback Mileage of 11.39



- 312 WHITLING RD
- 313 PORTER MILL RD
- 314 McCLEARY RD
- 315 SHIREY RD
- 316 BUTTERTOWN RD
- 319 SPOOK HOLLOW RD
- 320 SHREFFLER RD
- 321 BAKER RD
- 322 OVERLOOK RD
- 323 SCHMIDT RD
- 324 COUNTY LINE RD
- 325 OLD STATE RD
- 326 SNYDER GROVE RD
- 327 LAKE VIEW DR
- 328 NEELY RD
- 329 SNIVELY CORNERS RD
- 330 SOUTH FORTY RD
- 331 LINE RD
- 332 KLINE RD
- 333 BEELS HILL RD
- 334 CROSSROAD CHURCH DR
- 335 JEFFERSON RD
- 336 BITTERSWEET RD
- 338 DELO SCHOOL RD
- 340 BRICK CHURCH RD
- 341 SUGAR VALLEY RD
- 342 DEER RIDGE RD
- 345 MEHRTEN RD
- 383 COULTER RD
- 384 TRIANGLE RD
- 385 BEAVER HILL RD
- 657 PILGRAHEIM DR
- 666 DOG LEG RD
- 861 RON MCHENRY RD
- 862 NINEVAH RD
- 863 GRACE CHURCH RD
- 900 NICKLEVILLE RD
- 910 COMMUNITY RD
- 930 TURKEY CITY RD
- 931 CROPPS CORNERS RD

**SALEM
SECOND CLASS TOWNSHIP MAP
CLARION COUNTY**

PREPARED BY THE
PENNSYLVANIA DEPARTMENT OF TRANSPORTATION
 BUREAU OF PLANNING AND RESEARCH
 GEOGRAPHIC INFORMATION DIVISION
 IN COOPERATION WITH THE
U.S. DEPARTMENT OF TRANSPORTATION
 FEDERAL HIGHWAY ADMINISTRATION
 MUNICIPAL CODE 16 220

REVISED PER FORM 990 DATED 11-20-09

