
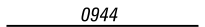

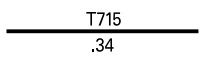











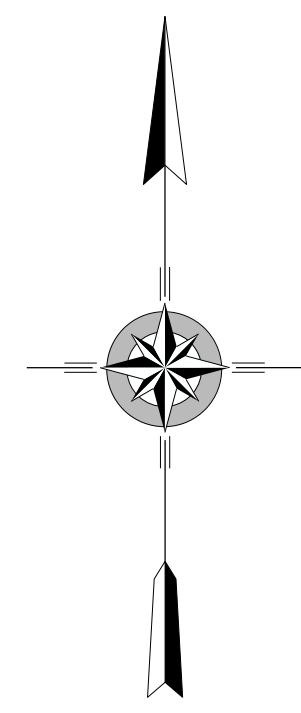
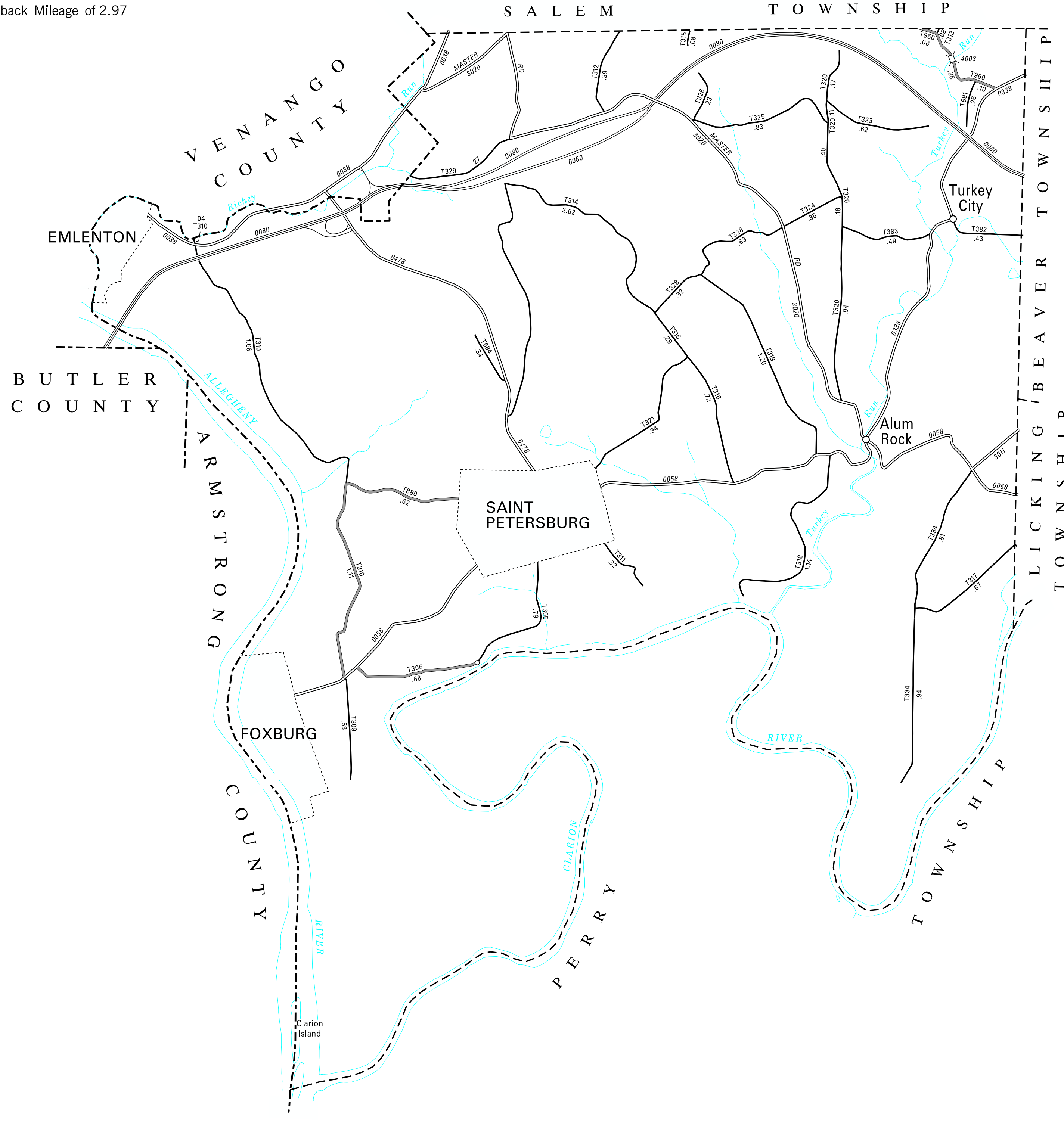


TOTAL MILES	
Township Road System	22.76*
State Highway System	19.30
Total	42.06

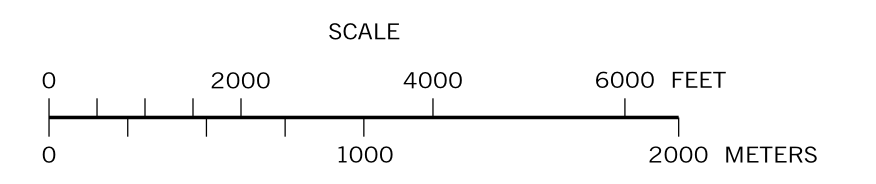
\* Includes ACT 32 Turnback Mileage of 2.97

**LEGEND**

-  LIMITED ACCESS HIGHWAY
-  STATE ROUTE AND NUMBER
-  STATE MAINTAINED BRIDGE ON TOWNSHIP ROAD
-  TOWNSHIP ROAD, NUMBER AND SEGMENT LENGTH IN MILES
-  IMPASSABLE TOWNSHIP ROAD
-  TURNBACK TOWNSHIP ROAD
-  OTHER ROAD
-  RAILROAD (IN SERVICE)
-  RAILROAD ABANDONED (TRACK RETAINED)
-  STATE BOUNDARY
-  COUNTY BOUNDARY
-  TOWNSHIP BOUNDARY
-  CITY OR BOROUGH BOUNDARY
-  MUNICIPAL BUILDING
-   $\frac{.70}{2}$  SPLIT MILEAGE BETWEEN MUNICIPALITIES



**RICHLAND**  
**SECOND CLASS TOWNSHIP MAP**  
**CLARION COUNTY**  
 PREPARED BY THE  
**PENNSYLVANIA DEPARTMENT OF TRANSPORTATION**  
 BUREAU OF PLANNING AND RESEARCH  
 GEOGRAPHIC INFORMATION DIVISION  
 IN COOPERATION WITH THE  
 U.S. DEPARTMENT OF TRANSPORTATION  
 FEDERAL HIGHWAY ADMINISTRATION  
 MUNICIPAL CODE 16 219  
 REVISED PER FORM 990 DATED 12-3-09



- 305 GRASSY FLAT RD
- 309 FOX VIEW RD
- 310 METZ RD
- 311 POTTIS RD
- 312 WHILING RD
- 313 PORTER MILL RD
- 314 FREEMAN RD
- 315 SHIREY RD
- 316 DITTMAN RD
- 317 BELL RD
- 318 TURKEY RUN RD
- 319 SHOUP RD
- 320 CHESTNUT RIDGE RD
- 321 SMOKEY RD
- 323 DEE RD
- 324 CHURCH RD
- 325 JONES RD
- 326 WINGARD RD
- 328 STONE HOUSE RD
- 329 LIKEN RD
- 334 HEETER RD
- 382 FITTS FARM RD
- 383 TURKEY HILL RD
- 684 JACKSON RD
- 691 TURKEY CITY RD
- 880 EMLENTON RD
- 960 SALEM RD