
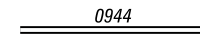
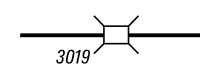
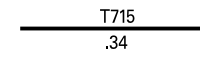




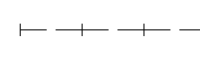





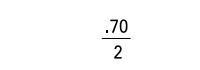
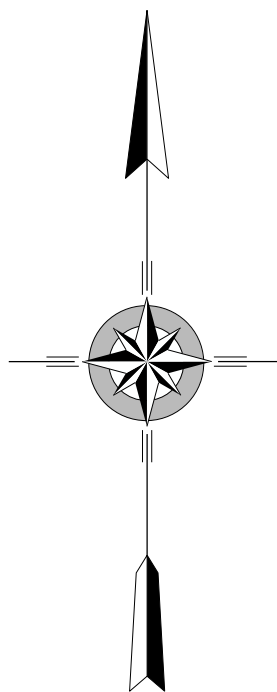


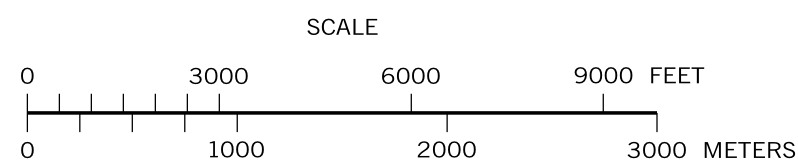
LEGEND

-  LIMITED ACCESS HIGHWAY
-  STATE ROUTE AND NUMBER
-  STATE MAINTAINED BRIDGE ON TOWNSHIP ROAD
-  TOWNSHIP ROAD, NUMBER AND SEGMENT LENGTH IN MILES
-  IMPASSABLE TOWNSHIP ROAD
-  TURNBACK TOWNSHIP ROAD
-  OTHER ROAD
-  RAILROAD (IN SERVICE)
-  RAILROAD ABANDONED (TRACK RETAINED)
-  STATE BOUNDARY
-  COUNTY BOUNDARY
-  TOWNSHIP BOUNDARY
-  CITY OR BOROUGH BOUNDARY
-  MUNICIPAL BUILDING
-  SPLIT MILEAGE BETWEEN MUNICIPALITIES



**REDBANK
SECOND CLASS TOWNSHIP MAP
CLARION COUNTY**

PREPARED BY THE
PENNSYLVANIA DEPARTMENT OF TRANSPORTATION
BUREAU OF PLANNING AND RESEARCH
GEOGRAPHIC INFORMATION DIVISION
IN COOPERATION WITH THE
U.S. DEPARTMENT OF TRANSPORTATION
FEDERAL HIGHWAY ADMINISTRATION
MUNICIPAL CODE 16 218
THIS MAP IS PUBLISHED AS A SUPPLEMENTAL
DOCUMENTATION OF LIQUID FUELS TAX FUND MILEAGES
REVISED PER FORM 990 DATED 3-2-10

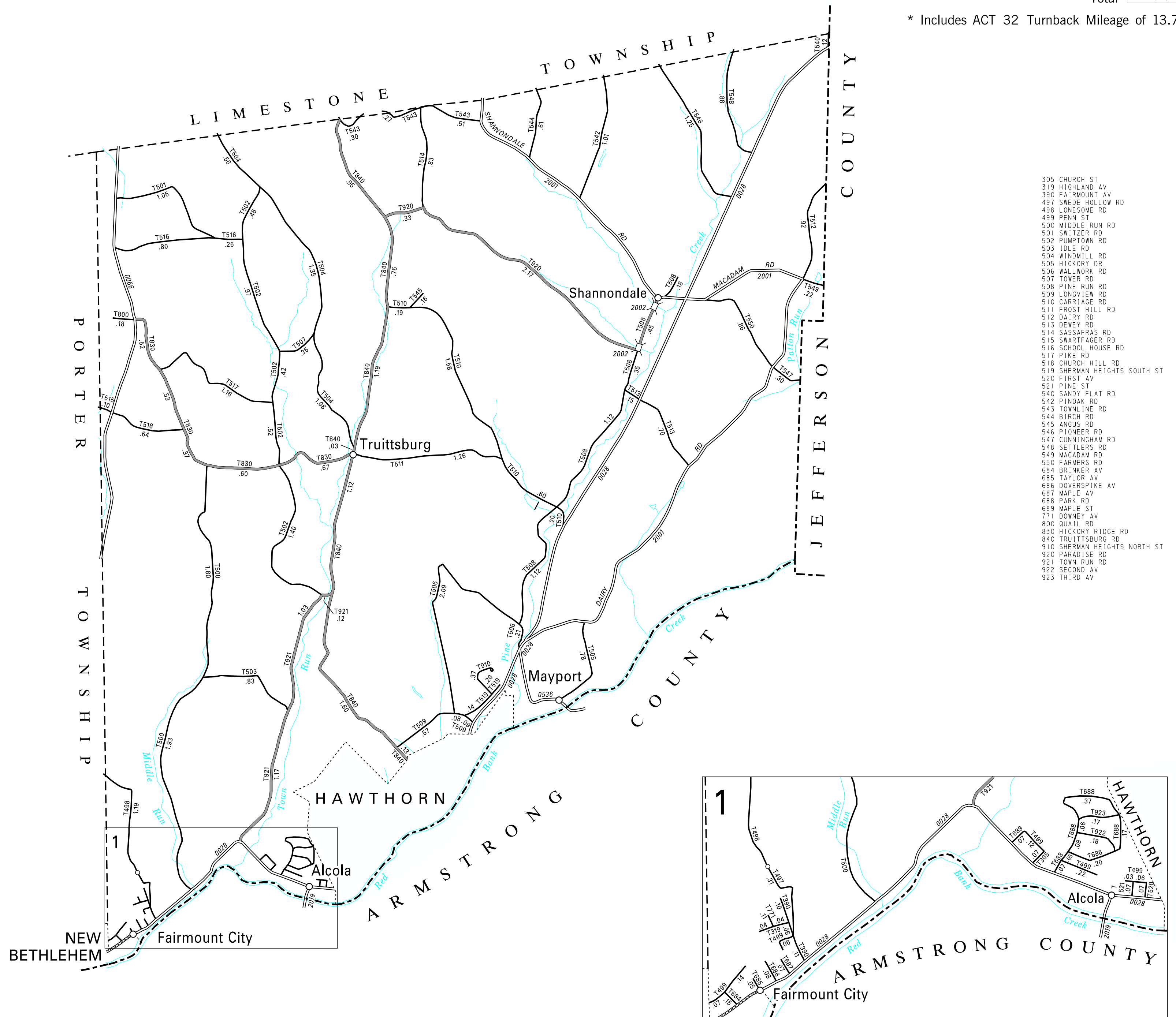


CREATED BY JEM 6-1-00 (REVISED 4-12-23)

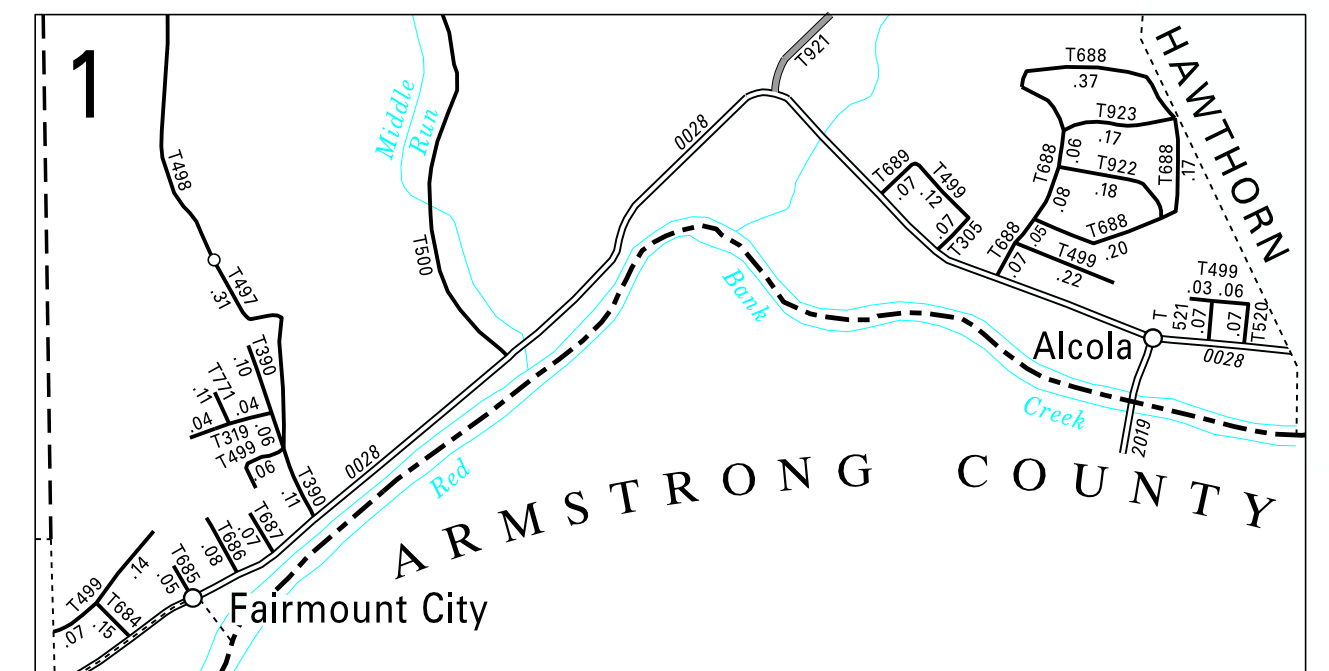
POPULATION 1,332
(2020 Census)

TOTAL MILES	
Township Road System	54.45*
State Highway System	20.36
Total	74.81

* Includes ACT 32 Turnback Mileage of 13.74



- 305 CHURCH ST
- 319 HIGHLAND AV
- 390 FAIRMOUNT AV
- 497 SWEDE HOLLOW RD
- 498 LONESOME RD
- 499 PENN ST
- 500 MIDDLE RUN RD
- 501 SWITZER RD
- 502 PUMPTOWN RD
- 503 IDLE RD
- 504 WINDMILL RD
- 505 HICKORY DR
- 506 WALLWORK RD
- 507 TOWER RD
- 508 PINE RUN RD
- 509 LONGVIEW RD
- 510 CARRIAGE RD
- 511 FROST HILL RD
- 512 DAIRY RD
- 513 DEWEY RD
- 514 SASSAFRAS RD
- 515 SWARTFAGER RD
- 516 SCHOOL HOUSE RD
- 517 PIKE RD
- 518 CHURCH HILL RD
- 519 SHERMAN HEIGHTS SOUTH ST
- 520 FIRST AV
- 521 PINE ST
- 540 SANDY FLAT RD
- 542 PINOAK RD
- 543 TOWNLINE RD
- 544 BIRCH RD
- 545 ANGUS RD
- 546 PIONEER RD
- 547 CUNNINGHAM RD
- 548 SETTLERS RD
- 549 MACADAM RD
- 550 FARMERS RD
- 684 BRINKER AV
- 685 TAYLOR AV
- 686 DOYERSPIKE AV
- 687 MAPLE AV
- 688 PARK RD
- 689 MAPLE ST
- 771 DOWNEY AV
- 800 QUAIL RD
- 830 HICKORY RIDGE RD
- 840 TRUITTSBURG RD
- 910 SHERMAN HEIGHTS NORTH ST
- 920 PARADISE RD
- 921 TOWN RUN RD
- 922 SECOND AV
- 923 THIRD AV



COPIES OF THIS MAP ARE AVAILABLE AT NOMINAL COST
CONTACT:
PENNSYLVANIA DEPARTMENT OF TRANSPORTATION
SALES STORE
P.O. BOX 3451
HARRISBURG, PENNSYLVANIA 17105-3451
TELEPHONE: (717)787-6746

2:1