

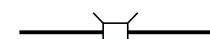
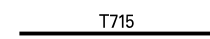










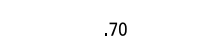
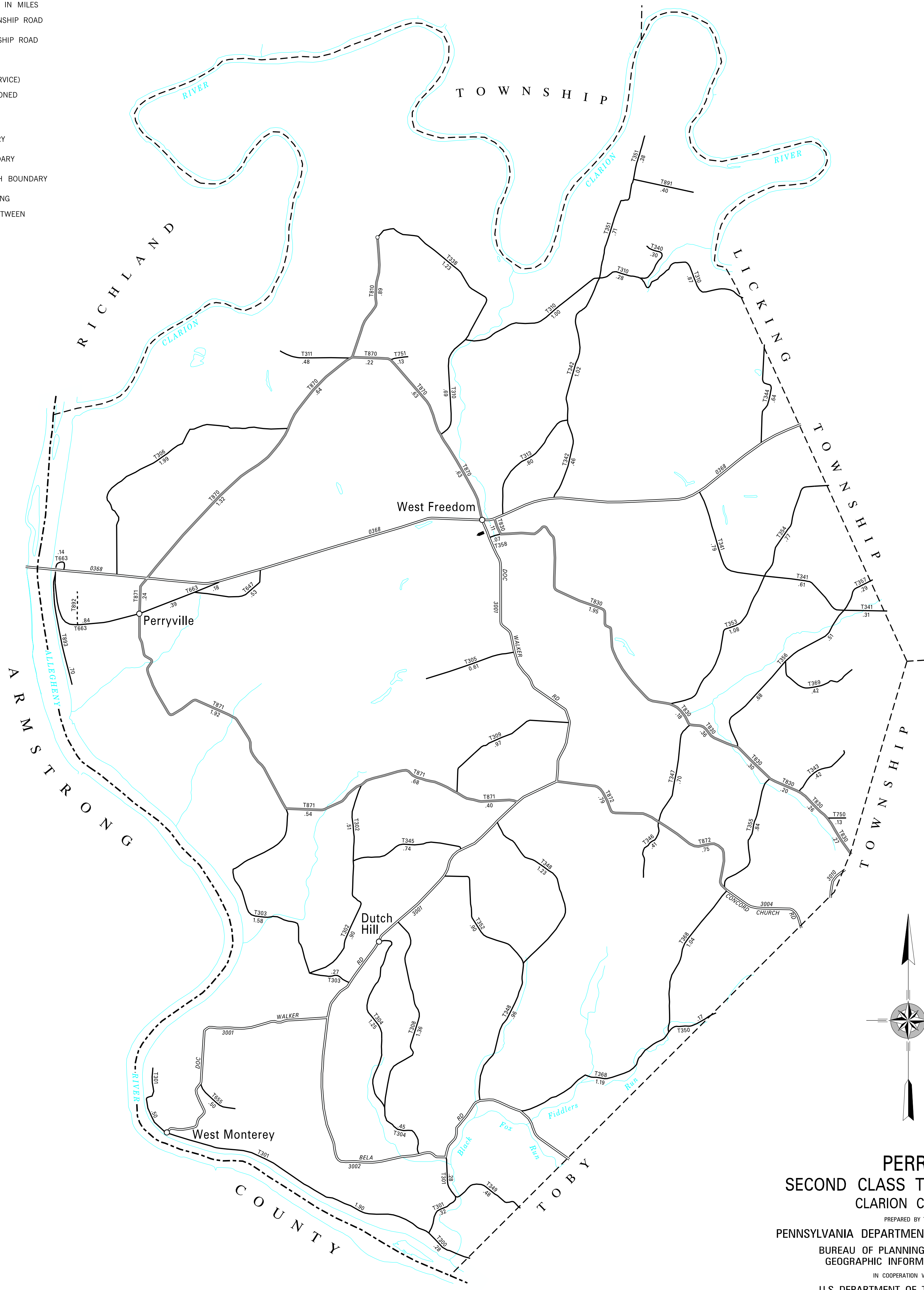


LEGEND

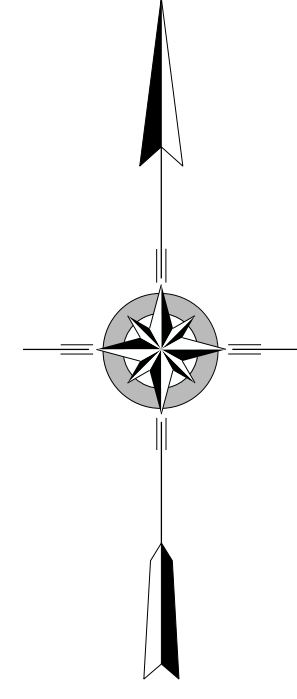
-  LIMITED ACCESS HIGHWAY
-  STATE ROUTE AND NUMBER
-  STATE MAINTAINED BRIDGE ON TOWNSHIP ROAD
-  TOWNSHIP ROAD, NUMBER AND SEGMENT LENGTH IN MILES
-  IMPASSABLE TOWNSHIP ROAD
-  TURNBACK TOWNSHIP ROAD
-  OTHER ROAD
-  RAILROAD (IN SERVICE)
-  RAILROAD ABANDONED (TRACK RETAINED)
-  STATE BOUNDARY
-  COUNTY BOUNDARY
-  TOWNSHIP BOUNDARY
-  CITY OR BOROUGH BOUNDARY
-  MUNICIPAL BUILDING
-  SPLIT MILEAGE BETWEEN MUNICIPALITIES

TOTAL MILES	
Township Road System	53.86*
State Highway System	14.49
Total	68.35

* Includes ACT 32 Turnback Mileage of 13.28



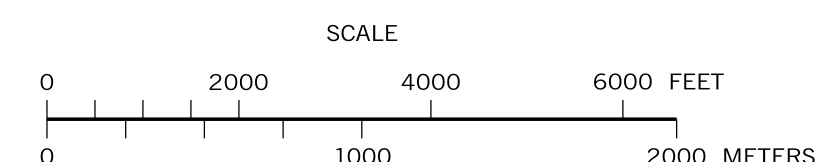
- 300 HILLVILLE RD
- 301 MONTEREY RD
- 302 PICKARD VALLEY RD
- 303 BARTOW RD
- 304 BARGER HOLLOW RD
- 305 STACEY RD
- 306 SPORTSMAN RD
- 308 BARTLEY RD
- 309 BEST RD
- 310 PINE HOLLOW RD
- 311 MCNARY RD
- 313 COLLIER RD
- 338 MATHILDAVILLE RD
- 340 RUPERT RD
- 341 MYERS HOLLOW RD
- 342 KEFFER RD
- 343 BURNS LA
- 344 AUGHTON RD
- 345 DICK RD
- 346 STEWART LA
- 347 PETERS FLAT RD
- 348 BLACK FOX RD
- 349 FOUST RD
- 350 LOGUE HOLLOW RD
- 351 POLLACK LA
- 352 BAILEY RD
- 353 LOGUE RD
- 354 MCCALL RD
- 355 REICHART RD
- 356 STEPHENS RD
- 357 SHIREY RD
- 358 POLLUM RD
- 368 JORDAN HOLLOW RD
- 369 SAY RD
- 647 HAGENTOWN RD
- 655 IKEYTOWN LA
- 663 PERRYVILLE RD
- 750 CAMPBELL RD
- 751 BERNARD LA
- 810 GRASS FLATS RD
- 830 SPRING RD
- 870 LIME PLANT RD
- 871 TERWILLIGER RD
- 872 CONCORD CHURCH RD
- 891 JORDAN FARM LA
- 893 RIVERVIEW DR



**PERRY
SECOND CLASS TOWNSHIP MAP
CLARION COUNTY**

PREPARED BY THE
PENNSYLVANIA DEPARTMENT OF TRANSPORTATION
BUREAU OF PLANNING AND RESEARCH
GEOGRAPHIC INFORMATION DIVISION
IN COOPERATION WITH THE
U.S. DEPARTMENT OF TRANSPORTATION
FEDERAL HIGHWAY ADMINISTRATION

MUNICIPAL CODE 16 215
THIS MAP IS PUBLISHED AS A SUPPLEMENTAL
DOCUMENTATION OF LIQUID FUELS TAX FUND MILEAGES
REVISED PER FORM 990 DATED 10-1-19



COPIES OF THIS MAP ARE AVAILABLE AT NOMINAL COST
CONTACT:
PENNSYLVANIA DEPARTMENT OF TRANSPORTATION
SALES STORE
P.O. BOX 3451
HARRISBURG, PENNSYLVANIA 17105-3451
TELEPHONE: (717)787-6746