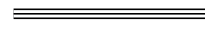
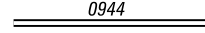
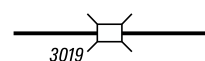
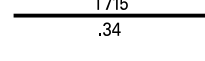












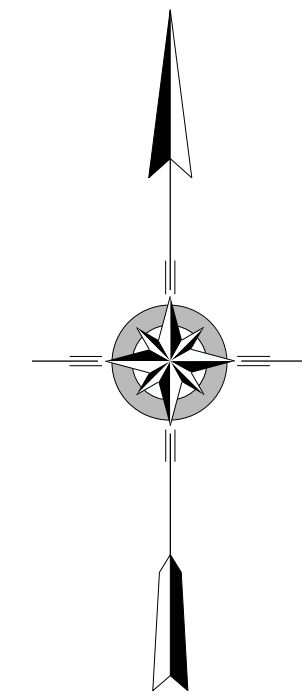
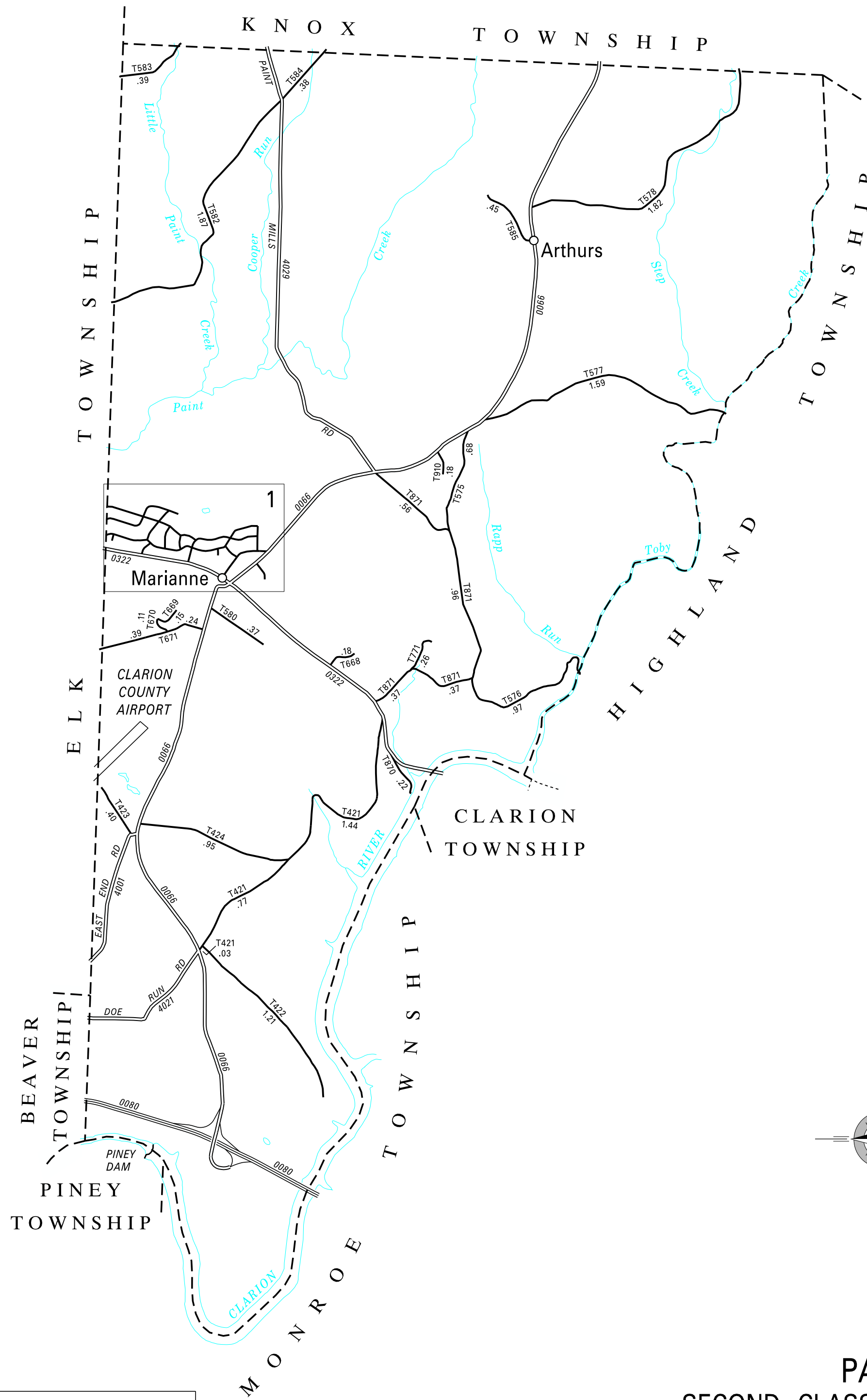
LEGEND

-  LIMITED ACCESS HIGHWAY
-  STATE ROUTE AND NUMBER
-  STATE MAINTAINED BRIDGE ON TOWNSHIP ROAD
-  TOWNSHIP ROAD, NUMBER AND SEGMENT LENGTH IN MILES
-  IMPASSABLE TOWNSHIP ROAD
-  OTHER ROAD
-  RAILROAD (IN SERVICE)
-  RAILROAD ABANDONED (TRACK RETAINED)
-  STATE BOUNDARY
-  COUNTY BOUNDARY
-  TOWNSHIP BOUNDARY
-  CITY OR BOROUGH BOUNDARY
-  MUNICIPAL BUILDING
-  SPLIT MILEAGE BETWEEN MUNICIPALITIES

TOTAL MILES	
Township Road System	21.43*
State Highway System	16.38
Total	37.81

* Includes ACT 32 Turnback Mileage of 2.26

- 421 DOE RUN RD
- 422 McCLAIN WATSON RD
- 423 AIRPORT RD
- 424 MEYERS RD
- 575 WHISNER RD
- 576 BIGLEY RD
- 577 BRENNAN RD
- 578 STEINER RD
- 579 MANOR VIEW RD
- 580 AMSLER AV
- 581 OAKWOOD LA
- 582 BANNER RD
- 583 HEARST RD
- 584 KOEHLER DR
- 585 SELKER RD
- 668 WILLOW LA
- 669 ALISON DR
- 670 LYDIA LA
- 671 PINE TERRACE RD
- 672 CRESTMONT DR
- 673 BITTERNUT LA
- 674 RIDGEWOOD RD
- 675 DEVON LA
- 676 LINCOLN CT
- 750 SYCAMORE DR
- 751 HIGHLAND DR
- 752 WOODLAND RD
- 753 SUMMIT DR
- 754 HILLCREST LA
- 770 PATTERSON CT
- 771 PUMP STATION RD
- 870 OLD ROUTE 322 RD
- 871 KISER WAGNER RD
- 910 CIRCLE DR

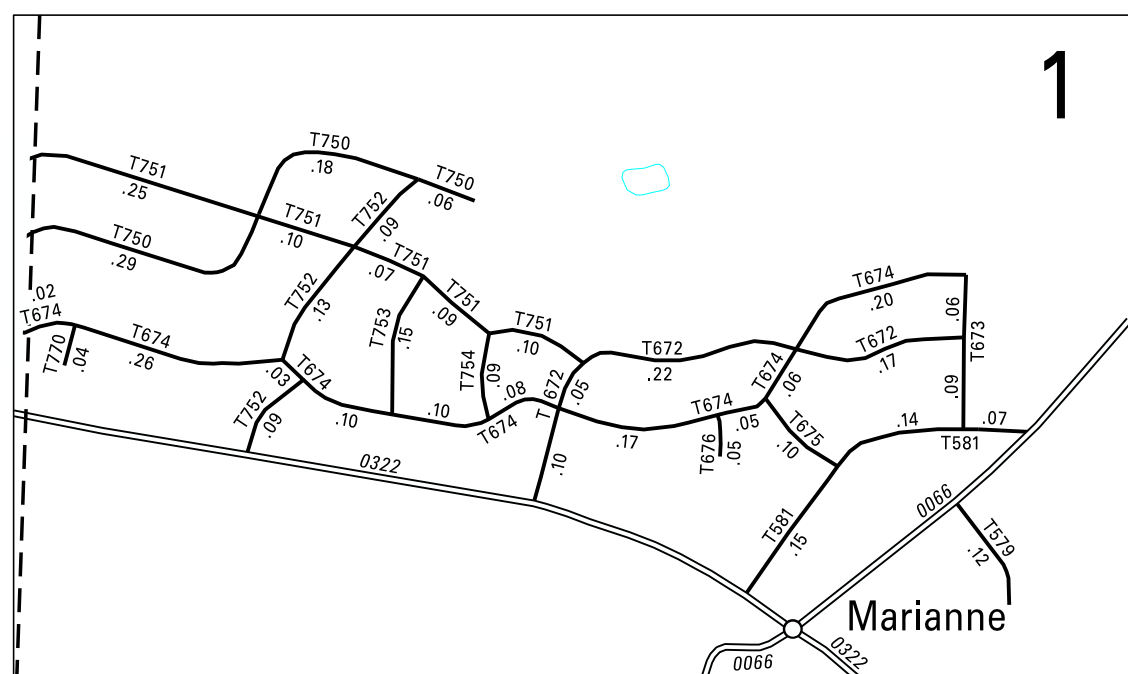
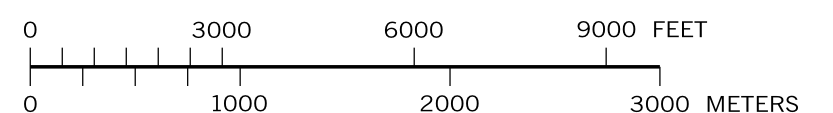


**PAINT
SECOND CLASS TOWNSHIP MAP
CLARION COUNTY**

PREPARED BY THE
PENNSYLVANIA DEPARTMENT OF TRANSPORTATION
 BUREAU OF PLANNING AND RESEARCH
 GEOGRAPHIC INFORMATION DIVISION
 IN COOPERATION WITH THE
 U.S. DEPARTMENT OF TRANSPORTATION
 FEDERAL HIGHWAY ADMINISTRATION
 MUNICIPAL CODE 16 214

REVISED PER FORM 990 DATED 2-2-16

SCALE



3:1