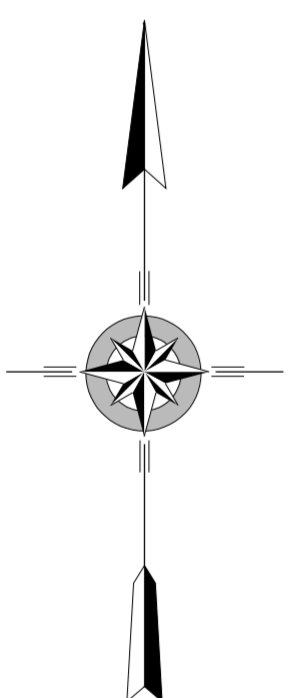
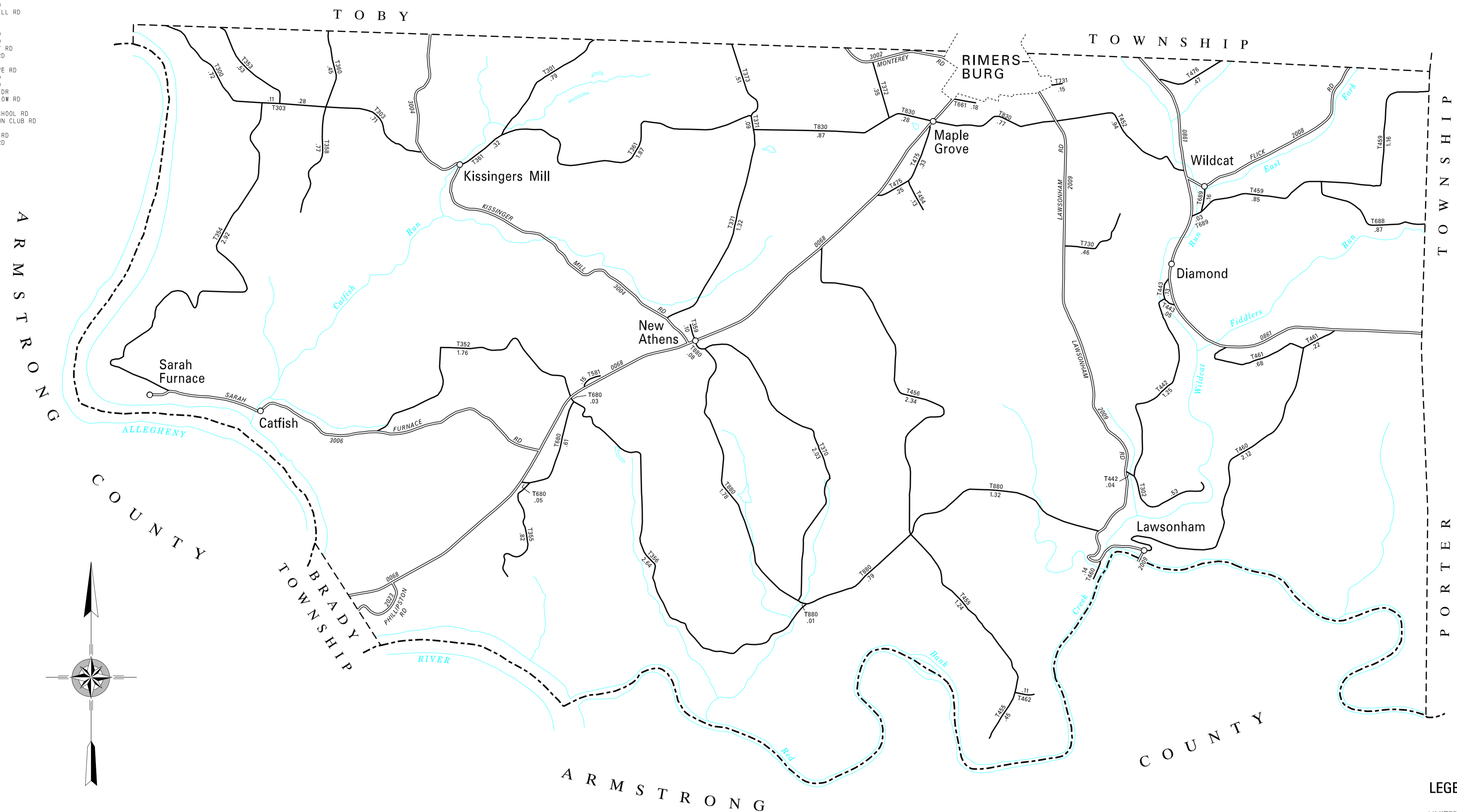


300 HILLVILLE RD
 301 STEELE RD
 302 CRISSMAN RD
 303 CONNERATION RD
 352 RIDER RD
 353 JEFFREY HOLLOW RD
 354 SARAH FURNACE RD
 355 TEN RIGHT RD
 356 FRIAR POINT RD
 358 CHURCH RD
 359 GEARHART RD
 360 STAHLMAN RD
 361 MCNAUGHTON RD
 370 SPUDIC RD
 371 MADISON SHOP RD
 372 MILLER RD
 373 KEMERY RD
 442 SOLIDA RD
 443 OLD 861 RD
 452 LORAUGH HILL RD
 454 BELL RD
 455 SWARTZ RD
 456 PIN OAK RD
 459 WILDCAT RD
 460 MONTGOMERY RD
 461 HAWKHILL RD
 462 MAYS RD
 475 MAPLE GROVE RD
 476 SWITZER RD
 581 SIMPSON RD
 661 RIDGEVIEW DR
 680 SANDY HOLLOW RD
 688 FIDLER RD
 689 WILDCAT SCHOOL RD
 730 ROD AND GUN CLUB RD
 731 ACME ST
 830 LONG LANE RD
 880 TRAISTER RD

TOTAL MILES
 Township Road System 41.11*
 State Highway System 19.43
 Total 60.54
 * Includes ACT 32 Turnback Mileage of 5.90



**MADISON
 SECOND CLASS TOWNSHIP MAP
 CLARION COUNTY**

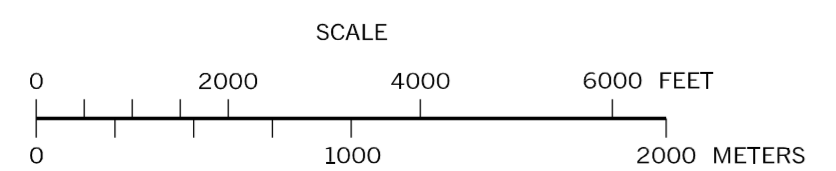
PREPARED BY THE
PENNSYLVANIA DEPARTMENT OF TRANSPORTATION

BUREAU OF PLANNING AND RESEARCH
 GEOGRAPHIC INFORMATION DIVISION

IN COOPERATION WITH THE
 U.S. DEPARTMENT OF TRANSPORTATION
 FEDERAL HIGHWAY ADMINISTRATION

MUNICIPAL CODE 16 211

REVISED PER FORM 990 DATED 1-12-12



LEGEND

- LIMITED ACCESS HIGHWAY
- STATE ROUTE AND NUMBER
- STATE MAINTAINED BRIDGE ON TOWNSHIP ROAD
- TOWNSHIP ROAD, NUMBER AND SEGMENT LENGTH IN MILES
- IMPASSABLE TOWNSHIP ROAD
- OTHER ROAD
- RAILROAD (IN SERVICE)
- RAILROAD ABANDONED (TRACK RETAINED)
- STATE BOUNDARY
- COUNTY BOUNDARY
- TOWNSHIP BOUNDARY
- CITY OR BOROUGH BOUNDARY
- MUNICIPAL BUILDING
- SPLIT MILEAGE BETWEEN MUNICIPALITIES