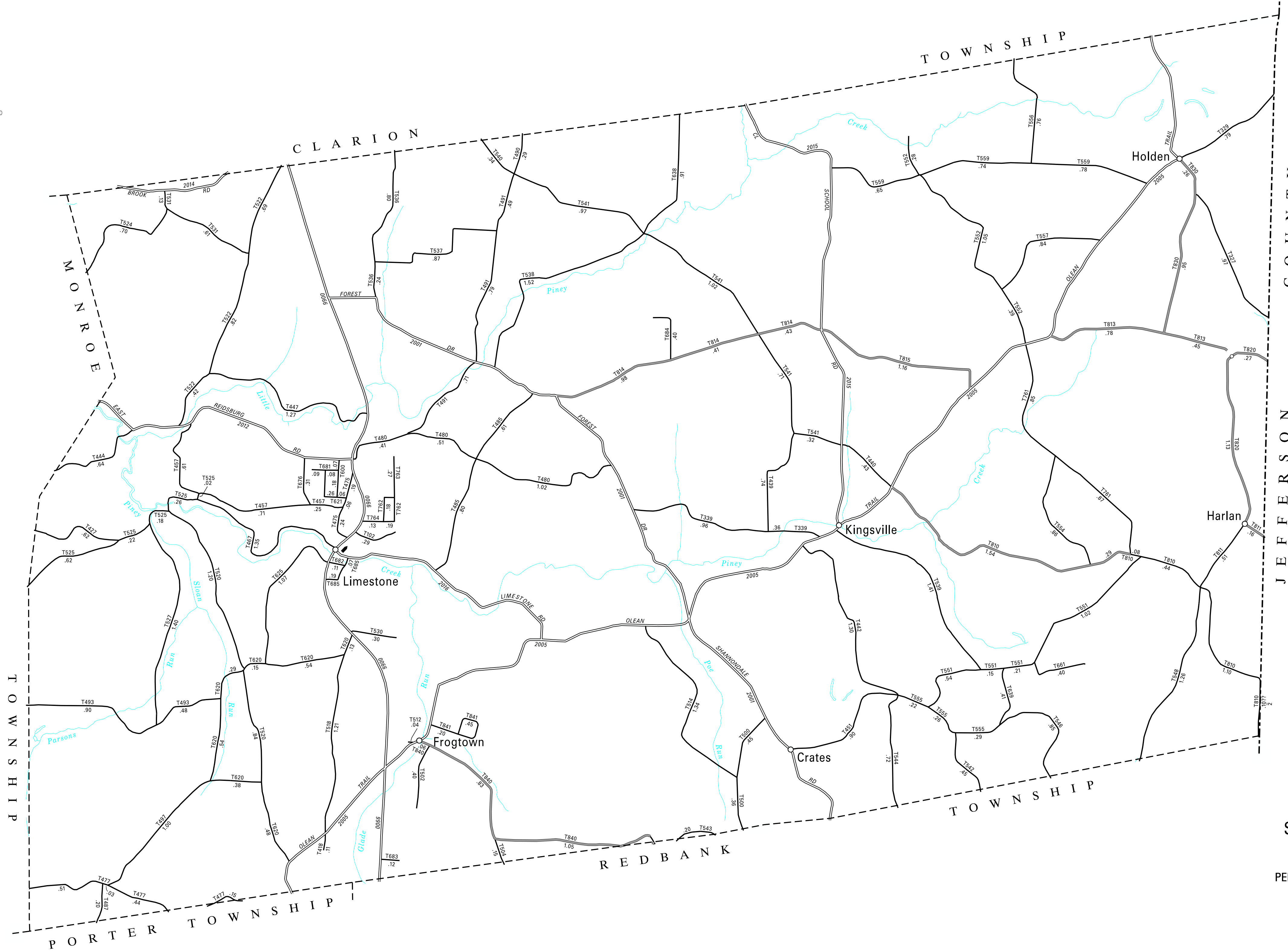
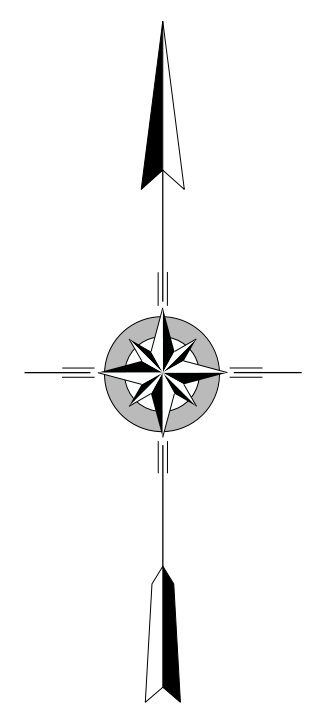


- 102 MICHAEL DR
- 327 BISH RD
- 329 CORSICA RD
- 339 FENSTERMAKER RD
- 418 RAYBUCK RD
- 427 GRAPEVINE HILL RD
- 439 KERR RD
- 440 BYPASS RD
- 442 CALDWELL RD
- 444 CURLL RD
- 447 MCGREGOR RD
- 451 GRATES RD
- 457 ALLISON RD
- 467 PINEYCREEK RD
- 475 GREENVILLE PIKE
- 477 SKILLINE RD
- 480 SPRUCE RD
- 485 AARON RD
- 487 BUS RD
- 490 SHOWERS RD
- 491 LENWOOD RD
- 493 MCCLUNE RD
- 497 McMAHAN RD
- 500 MEGNIN RD
- 502 GAHAGAN RD
- 504 WINDMILL RD
- 512 STORE RD
- 514 CONNER RD
- 518 HOOVER RD
- 520 RIDGE RD
- 522 SOUTH MECHANICSVILLE RD
- 524 ROCK PIT RD
- 525 DEER HOLLOW RD
- 527 SMATHERS RD
- 530 DEAN RD
- 531 HIMES RD
- 536 MILLER RD
- 537 SNYDER RD
- 538 SPRING RD
- 539 KINGSVILLE RD
- 540 EDWARDS RD
- 541 KEMMER RD
- 542 PINEAK RD
- 543 TOWNLINE RD
- 544 BIRCH RD
- 546 PIONEER RD
- 548 SETTLERS RD
- 551 CARRIER RD
- 552 SMITH RD
- 554 WALDOFF RD
- 555 FISCUS RD
- 556 THOMPSON RD
- 557 STEELE RD
- 559 BEATTY RD
- 600 STAHLMAN RD
- 620 STONY RD
- 621 HILLTOP DR
- 625 KINDEL RD
- 638 DEADEND RD
- 639 KENNETH RD
- 661 DUCK RD
- 676 WALL ST
- 681 MILES RD
- 682 CREEK RD
- 683 RUMMEL DR
- 684 WHITE RD
- 685 CEMETERY RD
- 761 CURTINBOTTOM RD
- 762 PINE DR
- 763 PINE DR EXT
- 764 MAPLE DR
- 810 SANDY FLAT RD
- 811 DAVIS HILL RD
- 813 SUTTON RD
- 814 KAHLE RD
- 815 BURGDON RD
- 820 LOVE RD
- 830 HOLDEN RD
- 840 FROCTOWN RD
- 841 KELLY ESTATES RD

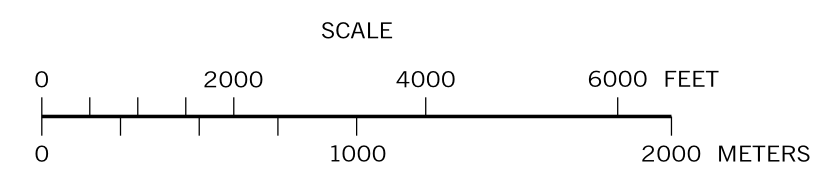


- ### LEGEND
- LIMITED ACCESS HIGHWAY
 - STATE ROUTE AND NUMBER
 - STATE MAINTAINED BRIDGE ON TOWNSHIP ROAD
 - TOWNSHIP ROAD, NUMBER AND SEGMENT LENGTH IN MILES
 - IMPASSABLE TOWNSHIP ROAD
 - TURNBACK TOWNSHIP ROAD
 - OTHER ROAD
 - RAILROAD (IN SERVICE)
 - RAILROAD ABANDONED (TRACK RETAINED)
 - STATE BOUNDARY
 - COUNTY BOUNDARY
 - TOWNSHIP BOUNDARY
 - CITY OR BOROUGH BOUNDARY
 - MUNICIPAL BUILDING
 - SPLIT MILEAGE BETWEEN MUNICIPALITIES



LIMESTONE SECOND CLASS TOWNSHIP MAP CLARION COUNTY

PREPARED BY THE
PENNSYLVANIA DEPARTMENT OF TRANSPORTATION
 BUREAU OF PLANNING AND RESEARCH
 GEOGRAPHIC INFORMATION DIVISION
 IN COOPERATION WITH THE
U.S. DEPARTMENT OF TRANSPORTATION
 FEDERAL HIGHWAY ADMINISTRATION
 MUNICIPAL CODE 16 210
 THIS MAP IS PUBLISHED AS A SUPPLEMENTAL
 DOCUMENTATION OF LIQUID FUELS TAX FUND MILEAGES
 REVISED PER FORM 990 DATED 11-5-19



TOTAL MILES
 Township Road System 78.52*
 State Highway System 27.03
 Total 105.55

* Includes ACT 32 Turnback Mileage of 10.75

COPIES OF THIS MAP ARE AVAILABLE AT NOMINAL COST
 CONTACT:
 PENNSYLVANIA DEPARTMENT OF TRANSPORTATION
 SALES STORE
 P.O. BOX 3451
 HARRISBURG, PENNSYLVANIA 17105-3451
 TELEPHONE: (717)787-6746