
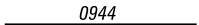
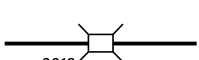
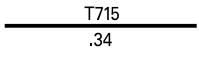




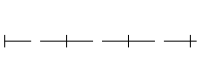






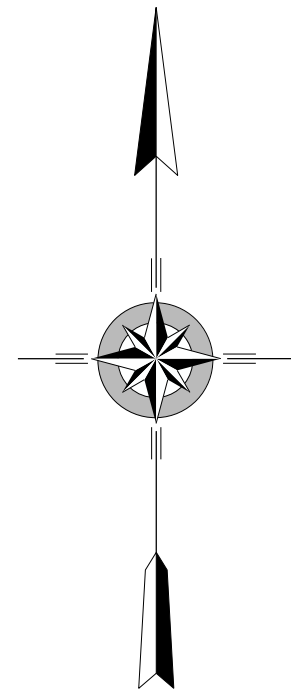
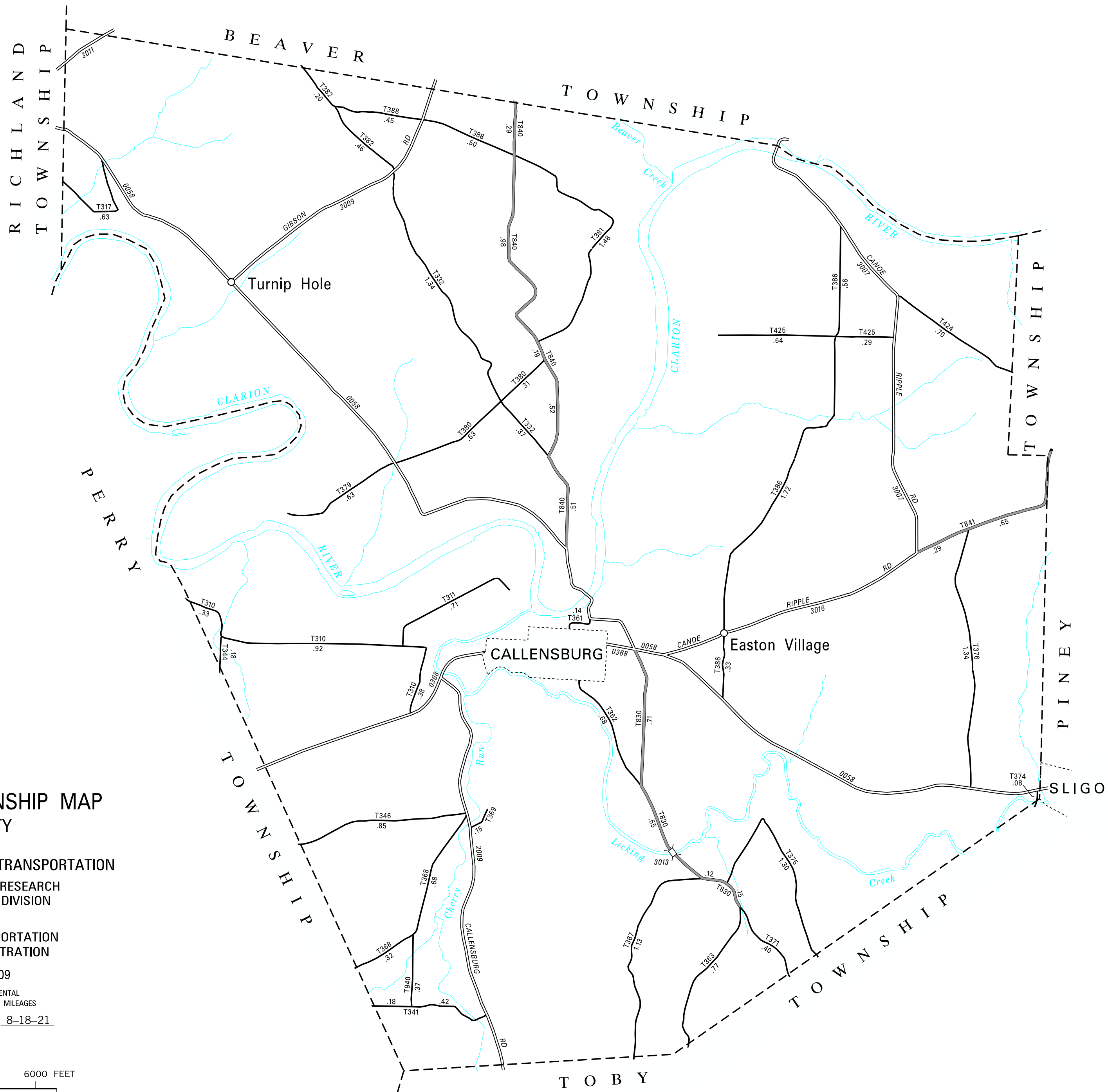


310 PINE HOLLOW RD
 311 RIVERSBEND RD
 317 BELL RD
 332 LARKIN RD
 341 MYERS HOLLOW RD
 344 AUGHTON RD
 346 McALL RD
 361 TOWN HILL RD
 362 CEMETERY RD
 363 WILSON RD
 367 LICKING LINE RD
 368 SHIRLEY RD
 369 ELDER RD
 371 MURRAY HOLLOW RD
 374 MORRIS RD
 375 MOUNT AIRY RD
 376 HODIL RD
 379 BURNS CAMP RD
 380 LINEMAN RD
 381 LOHR RD
 382 RITTS FARM RD
 386 WHITMER RD
 388 STERNER RD
 424 ELLIOT RD
 425 HENRY RD
 830 CRAIG RD
 840 BLAIRS CORNER RD
 841 MOUNT ZION RD
 940 HAUL RD

POPULATION 577
 (2020 Census)

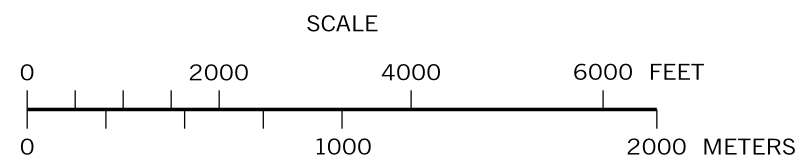
LEGEND

-  LIMITED ACCESS HIGHWAY
-  STATE ROUTE AND NUMBER
-  STATE MAINTAINED BRIDGE ON TOWNSHIP ROAD
-  TOWNSHIP ROAD, NUMBER AND SEGMENT LENGTH IN MILES
-  IMPASSABLE TOWNSHIP ROAD
-  TURNBACK TOWNSHIP ROAD
-  OTHER ROAD
-  RAILROAD (IN SERVICE)
-  RAILROAD ABANDONED (TRACK RETAINED)
-  STATE BOUNDARY
-  COUNTY BOUNDARY
-  TOWNSHIP BOUNDARY
-  CITY OR BOROUGH BOUNDARY
-  MUNICIPAL BUILDING
-  SPLIT MILEAGE BETWEEN MUNICIPALITIES



**LICKING
 SECOND CLASS TOWNSHIP MAP
 CLARION COUNTY**

PREPARED BY THE
PENNSYLVANIA DEPARTMENT OF TRANSPORTATION
 BUREAU OF PLANNING AND RESEARCH
 GEOGRAPHIC INFORMATION DIVISION
 IN COOPERATION WITH THE
U.S. DEPARTMENT OF TRANSPORTATION
 FEDERAL HIGHWAY ADMINISTRATION
 MUNICIPAL CODE 16 209
 THIS MAP IS PUBLISHED AS A SUPPLEMENTAL
 DOCUMENTATION OF LIQUID FUELS TAX FUND MILEAGES
 REVISED PER FORM 990 DATED 8-18-21



COPIES OF THIS MAP ARE AVAILABLE AT NOMINAL COST CONTACT:
 PENNSYLVANIA DEPARTMENT OF TRANSPORTATION
 SALES STORE
 P.O. BOX 3451
 HARRISBURG, PENNSYLVANIA 17105-3451
 TELEPHONE: (717)787-6746

TOTAL MILES	
Township Road System	<u>27.53*</u>
State Highway System	<u>15.67</u>
Total	<u>43.20</u>

* Includes ACT 32 Turnback Mileage of 4.96