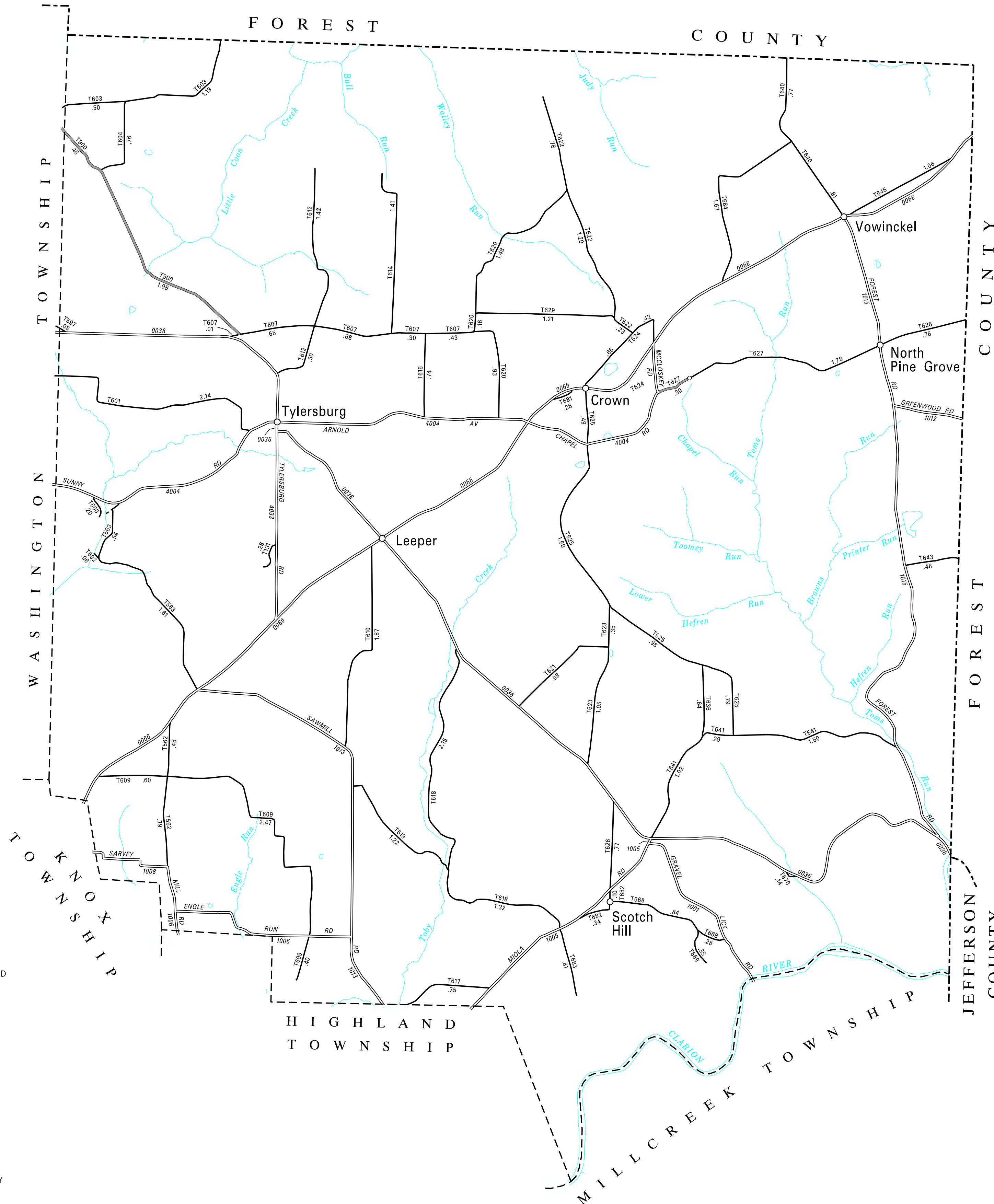


131 DEER RUN DR
 582 WOLBERT DR
 563 GREGORY DR
 597 FRILLS CORNERS DR
 600 AITES HOLLOW DR
 601 PUTNAM DR
 602 LICKING DR
 603 CARLL DR
 604 KERR DR
 607 MEALY RD
 609 GRJEBEL DR
 610 ANDERSON DR
 612 SALSGIVER DR
 614 ALLIO DR
 616 MARSHALL DR
 617 THOMPSON DR
 618 TOBY DR
 619 MOORE DR
 620 WALLEY RUN DR
 621 EDGEWOOD DR
 622 ROUND TOWN DR
 623 EVERGREEN DR
 624 HAGGERTY DR
 625 MAPLE DR
 626 FLICK DR
 627 LENCER DR
 628 MAPLE CREEK DR
 629 AARON DR
 636 VALLEY DR
 640 McDONALD DR
 641 BREEZEMONT DR
 643 FULMER DR
 645 KAHLER DR
 668 PISCATAQUA DR
 669 SHADETREE DR
 670 SLOCUM SPRING DR
 681 NASH DR
 682 SCOTCH HILL DR
 683 KLEIN DR
 684 SLATER DR
 900 PINE HOLLOW DR

POPULATION 1,781
 (2020 Census)

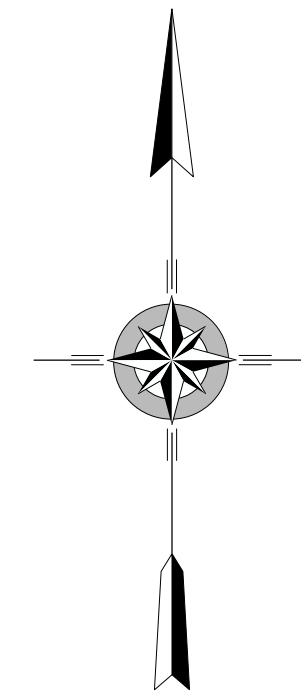
TOTAL MILES
 Township Road System 56.04*
 State Highway System 44.80
 Total 100.84

* Includes ACT 32 Turnback Mileage of 2.71



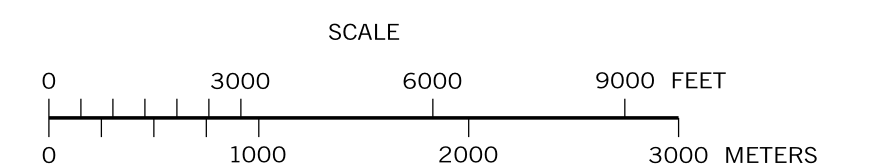
LEGEND

- LIMITED ACCESS HIGHWAY
- STATE ROUTE AND NUMBER
- STATE MAINTAINED BRIDGE ON TOWNSHIP ROAD
- TOWNSHIP ROAD, NUMBER AND SEGMENT LENGTH IN MILES
- IMPASSABLE TOWNSHIP ROAD
- TURNBACK TOWNSHIP ROAD
- OTHER ROAD
- RAILROAD (IN SERVICE)
- RAILROAD ABANDONED (TRACK RETAINED)
- STATE BOUNDARY
- COUNTY BOUNDARY
- TOWNSHIP BOUNDARY
- CITY OR BOROUGH BOUNDARY
- MUNICIPAL BUILDING
- SPLIT MILEAGE BETWEEN MUNICIPALITIES



**FARMINGTON
 SECOND CLASS TOWNSHIP MAP
 CLARION COUNTY**

PREPARED BY THE
 PENNSYLVANIA DEPARTMENT OF TRANSPORTATION
 BUREAU OF PLANNING AND RESEARCH
 GEOGRAPHIC INFORMATION DIVISION
 IN COOPERATION WITH THE
 U.S. DEPARTMENT OF TRANSPORTATION
 FEDERAL HIGHWAY ADMINISTRATION
 MUNICIPAL CODE 16 206
 THIS MAP IS PUBLISHED AS A SUPPLEMENTAL
 DOCUMENTATION OF LIQUID FUELS TAX FUND MILEAGES
 REVISED PER FORM 990 DATED 9-5-13



COPIES OF THIS MAP ARE AVAILABLE AT NOMINAL COST
 CONTACT:
 PENNSYLVANIA DEPARTMENT OF TRANSPORTATION
 SALES STORE
 P.O. BOX 3451
 HARRISBURG, PENNSYLVANIA 17105-3451
 TELEPHONE: (717)787-6746