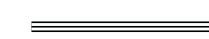


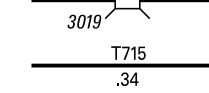





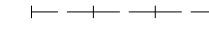







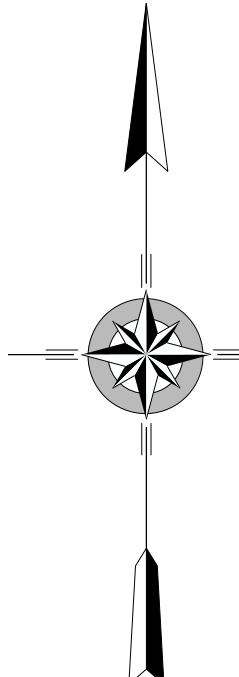
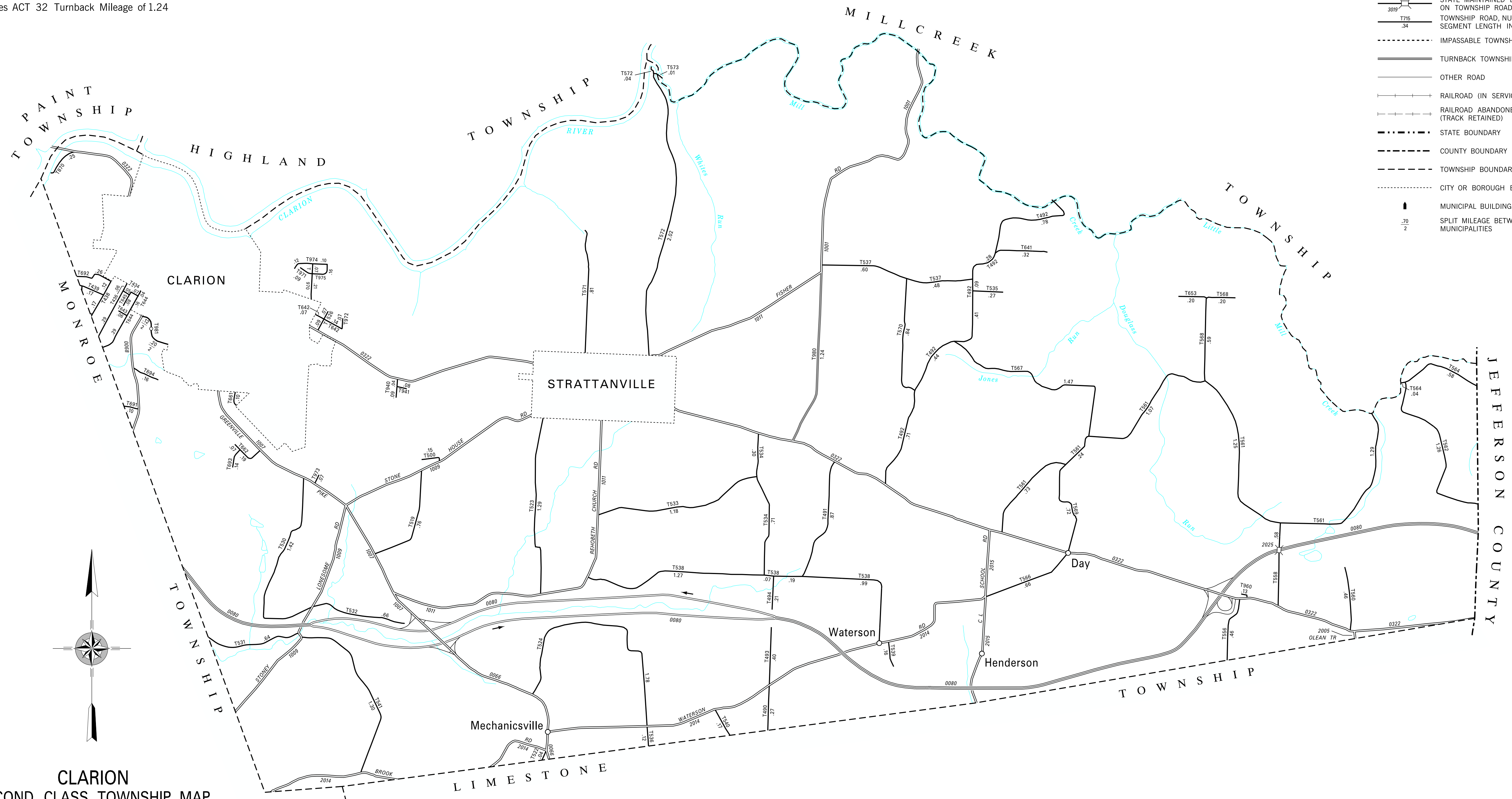
TOTAL MILES	
Township Road System	40.68*
State Highway System	37.27
Total	77.95

POPULATION 3,645
(2020 Census)

* Includes ACT 32 Turnback Mileage of 1.24

LEGEND

-  LIMITED ACCESS HIGHWAY
-  STATE ROUTE AND NUMBER
-  STATE MAINTAINED BRIDGE ON TOWNSHIP ROAD
-  TOWNSHIP ROAD, NUMBER AND SEGMENT LENGTH IN MILES
-  IMPASSABLE TOWNSHIP ROAD
-  TURNBACK TOWNSHIP ROAD
-  OTHER ROAD
-  RAILROAD (IN SERVICE)
-  RAILROAD ABANDONED (TRACK RETAINED)
-  STATE BOUNDARY
-  COUNTY BOUNDARY
-  TOWNSHIP BOUNDARY
-  CITY OR BOROUGH BOUNDARY
-  MUNICIPAL BUILDING
-  SPLIT MILEAGE BETWEEN MUNICIPALITIES



**CLARION
SECOND CLASS TOWNSHIP MAP
CLARION COUNTY**

PREPARED BY THE
PENNSYLVANIA DEPARTMENT OF TRANSPORTATION

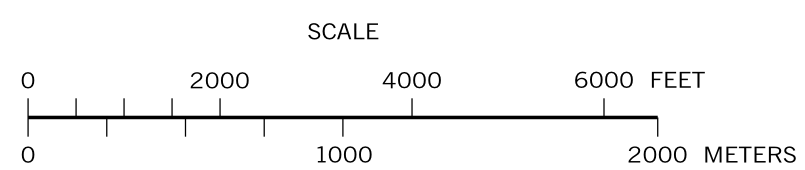
BUREAU OF PLANNING AND RESEARCH
GEOGRAPHIC INFORMATION DIVISION

IN COOPERATION WITH THE
**U.S. DEPARTMENT OF TRANSPORTATION
FEDERAL HIGHWAY ADMINISTRATION**

MUNICIPAL CODE 16 204

THIS MAP IS PUBLISHED AS A SUPPLEMENTAL
DOCUMENTATION OF LIQUID FUELS TAX FUND MILEAGES

REVISED PER FORM 990 DATED 12-8-21



COPIES OF THIS MAP ARE AVAILABLE AT NOMINAL COST
CONTACT:

PENNSYLVANIA DEPARTMENT OF TRANSPORTATION
SALES STORE
P.O. BOX 3451
HARRISBURG, PENNSYLVANIA, 17105-3451
TELEPHONE: (717)97-4746

- 434 AARON DR
- 436 THIRD AV
- 438 SECOND AV
- 439 APPLEWOOD VALLEY RD
- 490 SHOWERS RD
- 491 DETRICK RD
- 492 CARNEY RD
- 493 BRUSH RUN RD
- 494 LEADBETTER RD
- 519 SERVEY RD
- 500 ASPEN LA
- 522 MECHANICSVILLE RD
- 523 STAAB RD
- 524 EBURLINE RD
- 526 AIRPORT RD
- 530 WAYS RD
- 531 SIVLERING RD
- 532 PORT RD
- 533 GORDONTOWN RD
- 534 PIONEER RD
- 535 SPANGLER RD
- 536 MILLER RD
- 537 FAIR HAVEN RD
- 538 REHOETH RD
- 539 RHOADES LA
- 540 EDWARDS RD
- 541 HARTMAN RD
- 556 THOMPSON RD
- 558 POTTER RD
- 560 SHOPESTALL RD
- 561 ASBURY RD
- 562 WINCLICK RD
- 564 FLEMING SPRINGS RD
- 566 SIMPSON RD
- 567 DEER RUN RD
- 568 NORTH CORNER RD
- 569 DAY CITY RD
- 570 MAPLE GROVE RD
- 571 PINE ST EXT
- 572 MILLCREEK RD
- 573 CONNECTOR RD
- 641 TERWILLIGER RD
- 642 REED ST
- 643 WOOD LA
- 644 FOURTH AV
- 645 STEELE RD
- 653 WEST CORNER RD
- 661 GRAND AV
- 662 NORTH MAYFIELD DR
- 691 WATER RUN RD
- 692 CHESTNUT RIDGE RD
- 693 SHANNON DR
- 694 GAUER RD
- 870 OLD ROUTE 322 RD
- 940 SILVER LA
- 941 MAPLE LA
- 960 SPUR 64 RD
- 970 WATERWORKS RD
- 971 SUMMIT CT
- 972 ROSS ST
- 973 HICKORY DR
- 974 STEEPLE VIEW DR
- 975 BRIAR HILL RD
- 980 SEVEN HILLS RD
- 981 BOUNDARY ST