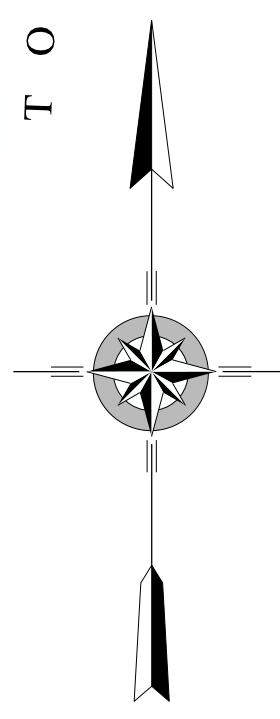
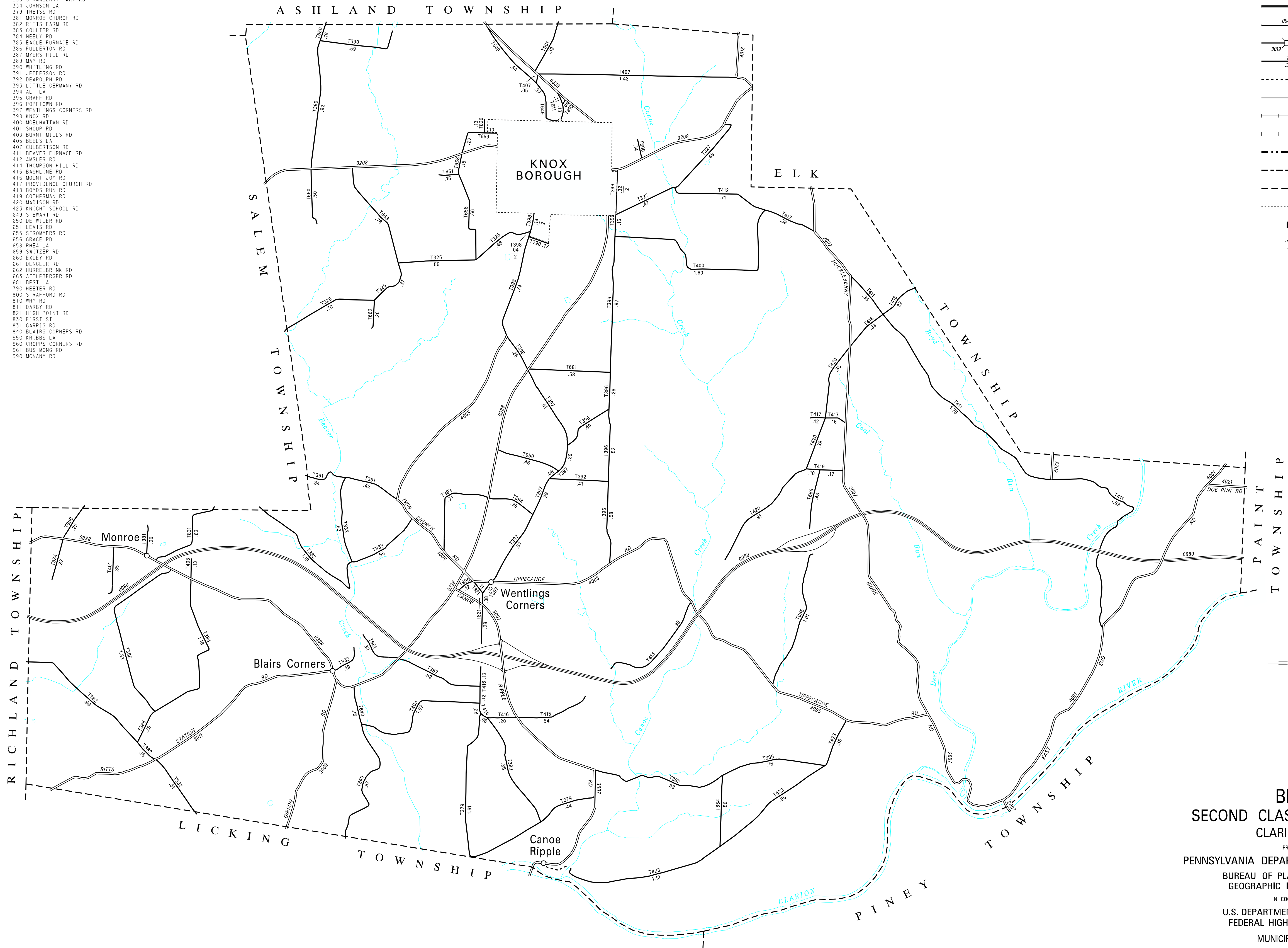


325 MEHRTEN RD
 327 SHETTLER RD
 332 GOUGHLER RD
 333 STRAWBERRY FARM RD
 334 JOHNSON LA
 379 THEISS RD
 381 MONROE CHURCH RD
 382 RITTS FARM RD
 383 COULTER RD
 384 NEELY RD
 395 EAGLE FURNACE RD
 396 FULLERTON RD
 386 FULLERTON RD
 387 MYERS HILL RD
 389 WAY RD
 390 WHITLING RD
 391 JEFFERSON RD
 392 DEAROLPH RD
 393 LITTLE GERMANY RD
 394 ALI LA
 395 GRAFF RD
 396 POPE TOWN RD
 397 WENTLINGS CORNERS RD
 398 KNOX RD
 400 MCELHATTAN RD
 401 SHOUP RD
 403 BURNT MILLS RD
 405 BEELS LA
 407 CULBERTSON RD
 411 BEAVER FURNACE RD
 412 AMSLER RD
 414 THOMPSON HILL RD
 415 BASHLINE RD
 416 MOUNT JOY RD
 417 PROVIDENCE CHURCH RD
 418 BOYDS RUN RD
 419 COTHRMAN RD
 420 MADISON RD
 423 KNIGHT SCHOOL RD
 649 STEWART RD
 650 DETWILER RD
 651 LEVIS RD
 655 STROMERS RD
 656 GRACE RD
 658 RHEA LA
 659 SWITZER RD
 660 EXLEY RD
 661 DENGLER RD
 662 HURRELBRINK RD
 663 ATLEBERGER RD
 681 BEST LA
 790 HEETER RD
 800 STRAFFORD RD
 810 HWY RD
 811 DARBY RD
 821 HIGH POINT RD
 830 FIRST ST
 831 GARRIS RD
 840 BLAIRS CORNERS RD
 950 KRIBBS LA
 960 CROPPS CORNERS RD
 961 BUS MONG RD
 990 MCNANY RD

LEGEND

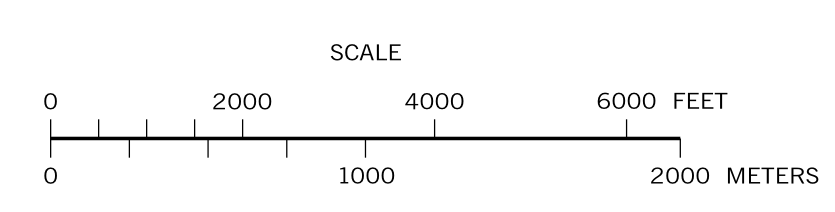
- LIMITED ACCESS HIGHWAY
- STATE ROUTE AND NUMBER
- STATE MAINTAINED BRIDGE ON TOWNSHIP ROAD
- TOWNSHIP ROAD, NUMBER AND SEGMENT LENGTH IN MILES
- IMPASSABLE TOWNSHIP ROAD
- OTHER ROAD
- RAILROAD (IN SERVICE)
- RAILROAD ABANDONED (TRACK RETAINED)
- STATE BOUNDARY
- COUNTY BOUNDARY
- TOWNSHIP BOUNDARY
- CITY OR BOROUGH BOUNDARY
- MUNICIPAL BUILDING
- SPLIT MILEAGE BETWEEN MUNICIPALITIES



**BEAVER
 SECOND CLASS TOWNSHIP MAP
 CLARION COUNTY**

PREPARED BY THE
 PENNSYLVANIA DEPARTMENT OF TRANSPORTATION
 BUREAU OF PLANNING AND RESEARCH
 GEOGRAPHIC INFORMATION DIVISION
 IN COOPERATION WITH THE
 U.S. DEPARTMENT OF TRANSPORTATION
 FEDERAL HIGHWAY ADMINISTRATION
 MUNICIPAL CODE 16 202

REVISED PER FORM 990 DATED 1-31-13



TOTAL MILES	
Township Road System	53.37*
State Highway System	41.80
Total	95.17

* Includes ACT 32 Turnback Mileage of 2.27