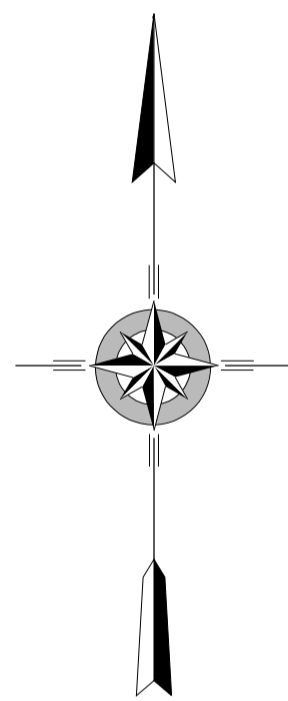


TOTAL MILES	
Borough Road System	7.42
State Highway System	1.55
Total	8.97

POPULATION 2,652
(2000 Census)



WEST GROVE BOROUGH

CHESTER COUNTY

PREPARED BY THE
PENNSYLVANIA DEPARTMENT OF TRANSPORTATION

BUREAU OF PLANNING AND RESEARCH
GEOGRAPHIC INFORMATION DIVISION

IN COOPERATION WITH THE

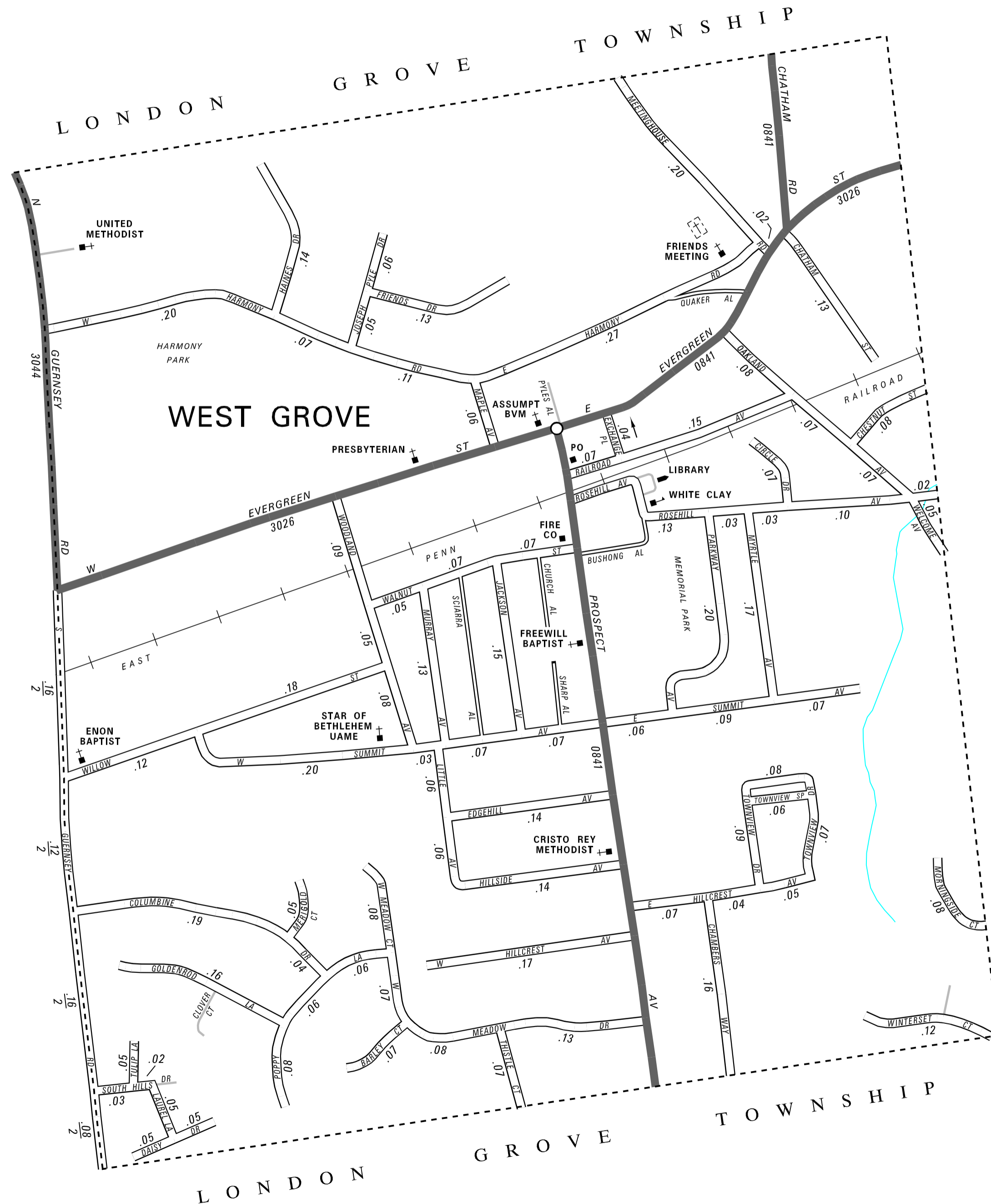
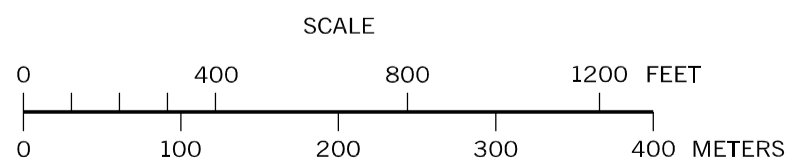
U.S. DEPARTMENT OF TRANSPORTATION
FEDERAL HIGHWAY ADMINISTRATION

AND

MUNICIPAL SERVICES DISTRICT 6-0

MUNICIPAL CODE 15 415

REVISED PER FORM 990 DATED 9-27-10



LEGEND

- LIMITED ACCESS HIGHWAY
- STATE ROUTE AND NUMBER
- STATE MAINTAINED BRIDGE ON BOROUGH STREET
- BOROUGH STREET NAME AND SEGMENT LENGTH IN MILES
- TURNBACK BOROUGH STREET
- BOROUGH ALLEY
- OTHER ROAD
- RAILROAD
- STATE BOUNDARY
- COUNTY BOUNDARY
- TOWNSHIP BOUNDARY
- CITY BOUNDARY
- BOROUGH BOUNDARY
- MUNICIPAL BUILDING
- SPLIT MILEAGE BETWEEN MUNICIPALITIES
- SCHOOL, COLLEGE OR UNIVERSITY
- POINT OF INTEREST

- BARLEY CT
- CHAMBERS WAY
- CHATHAM ST
- CHESTNUT ST
- CIRCLE DR
- COLUMBINE DR
- DAISY DR
- EDGEHILL AV
- EXCHANGE PL
- FRIENDS DR
- GOLDENROD LA
- GUERNSEY RD
- HAINES DR
- HARMONY RD
- HILLCREST AV
- HILLSIDE AV
- JACKSON AV
- JOSEPH PYLE DR
- LAUREL LA
- LITTLE AV
- MAPLE AV
- MEETINGHOUSE RD
- MERIGOLD CT
- MORNINGSIDE CT
- MURRAY AV
- MYRTLE AV
- OAKLAND AV
- PARKWAY AV
- POPPY LA
- RAILROAD AV
- ROSEHILL AV
- SOUTH HILLS DR
- SUMMIT AV
- THISTLE CT
- TOWNVIEW DR
- TOWNVIEW SP
- TULIP LA
- WALNUT ST
- WELCOME AV
- WEST MEADOW CT
- WEST MEADOW DR
- WILLOW ST
- WINTerset CT
- WOODLAND AV